



NORTH FALLS

Offshore Wind Farm

ENVIRONMENTAL STATEMENT

Chapter 23 – Figures (Part 1 of 3)

Document Reference:	3.2.19
Volume:	3.2
APFP Regulation:	5(2)(a)
Date:	July 2024
Revision:	0

Project Reference: EN010119



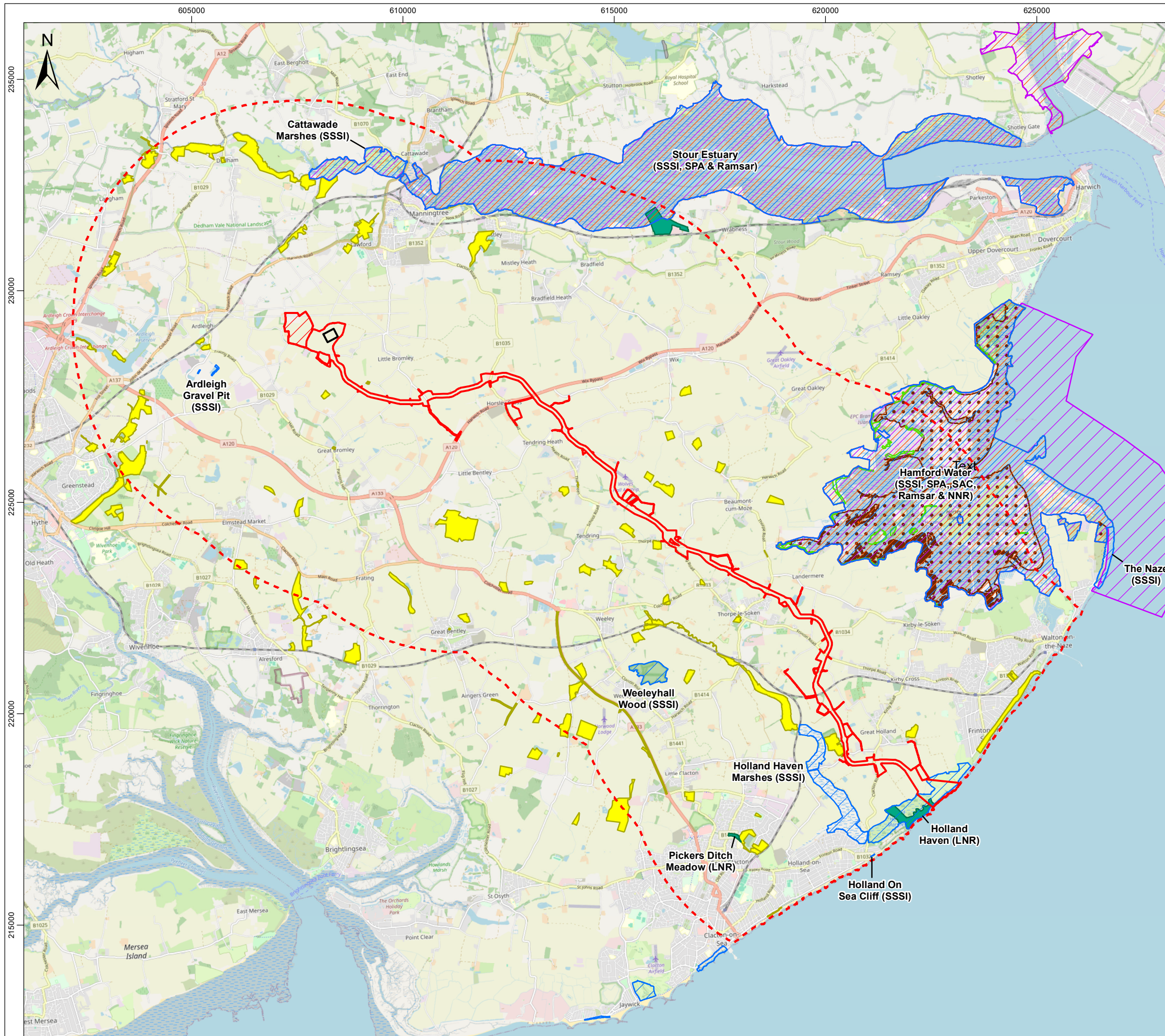
NORTH FALLS

Offshore Wind Farm

Project	North Falls Offshore Wind Farm
Document Title	Environmental Statement Chapter 23 - Figures
Document Reference	3.2.19
APFP Regulation	5(2)(a)
Supplier	Royal HaskoningDHV
Supplier Document ID	PB9244-RHD-ES-ON-RP-ON-0207


This document and any information therein are confidential property of North Falls Offshore Wind Farm Limited and without infringement neither the whole nor any extract may be disclosed, loaned, copied or used for manufacturing, provision of services or other purposes whatsoever without prior written consent of North Falls Offshore Wind Farm Limited, and no liability is accepted for loss or damage from any cause whatsoever from the use of the document. North Falls Offshore Wind Farm Limited retains the right to alter the document at any time unless a written statement to the contrary has been appended.

Revision	Date	Status/Reason for Issue	Originator	Checked	Approved
0	July 2024	Submission	RHDHV	NFOW	NFOW



Legend

- Onshore Project Area
- Onshore Substation
- East Anglia Connection Node (EACN)
- Statutory Designated Sites Study Area
- Site of Special Scientific Interest (SSSI)
- Special Protection Area (SPA)
- Special Area of Conservation (SAC)
- Ramsar
- National Nature Reserve (NNR)
- Local Nature Reserve (LNR)
- Local Wildlife Site (LoWS)



Data Source: © Natural England, 2024. © HaskoningDHV UK Ltd. 2024.
 © OpenStreetMap (and) contributors, CC-BY-SA. Contains Ordnance Survey data
 © Crown copyright and database rights 2024.

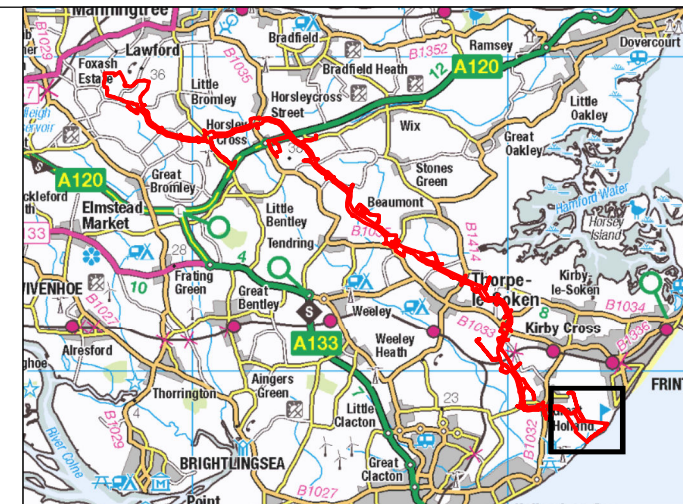
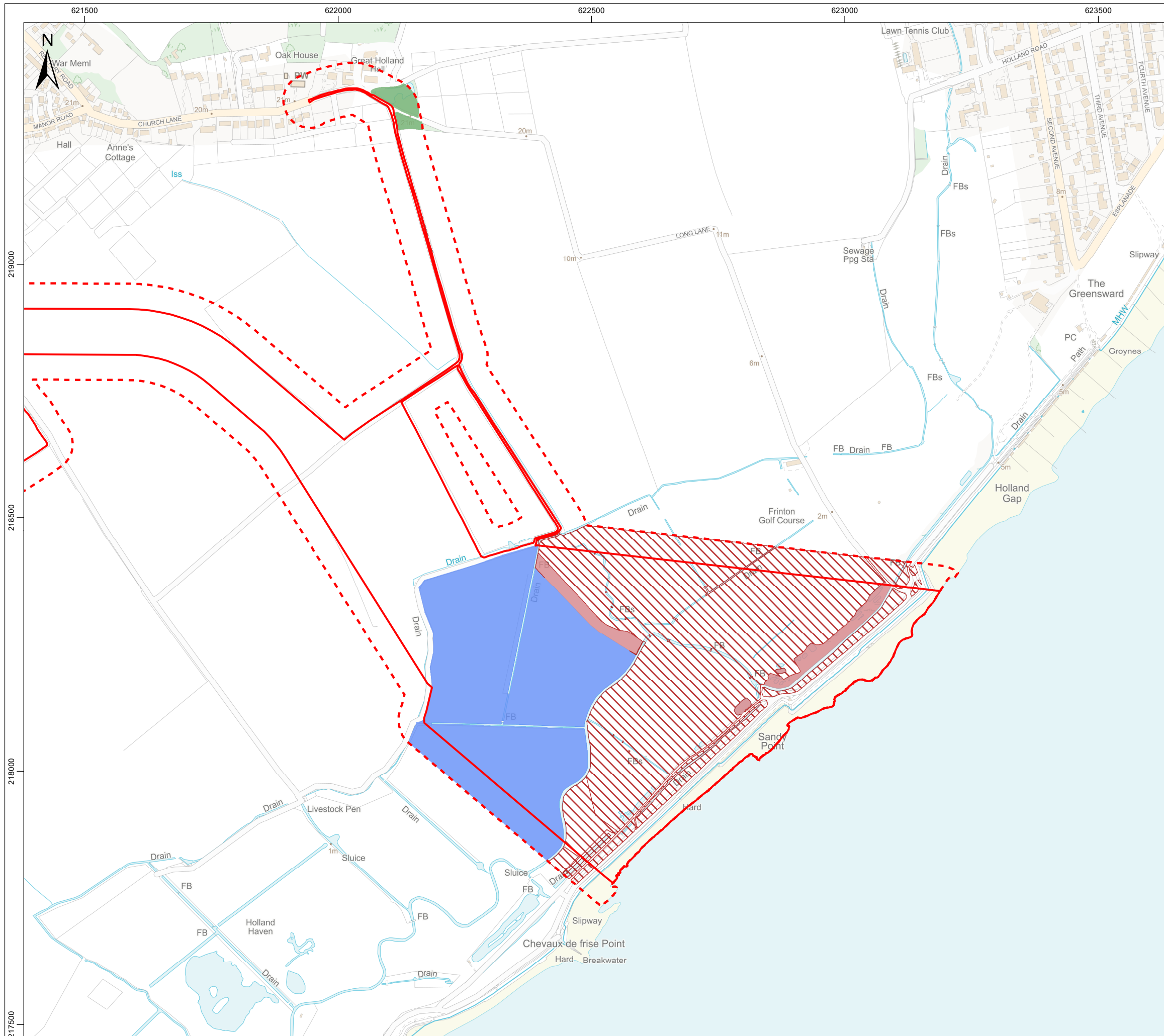
Drawing Title
**Onshore Designated Sites
 for Nature Conservation**

Rev	Date	Remarks	Drwn	Chkd
02	30/05/2024	Second issue	FC	GC
01	29/02/2024	First issue	JH	GC

Drawing Number PB9244-RHD-ZZ-ON-DR-GS-0446	Figure Number 23.1
--	------------------------------

Scale 1:90,000	Plot Size A3	Datum OSGB36	Projection BNG
-------------------	-----------------	-----------------	-------------------



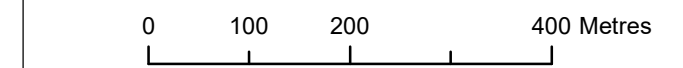


Legend

- Onshore Project Area
- Habitats and Species Study Area

Priority Habitat Type

- Coastal and Floodplain Grazing Marsh
- Deciduous Woodland
- Lowland Fens
- No Main Habitat but Additional Habitats Present



Data Source: © Natural England, 2024. © HaskoningDHV UK Ltd. 2024.
 © Crown copyright and database rights 2024 Ordnance Survey 0100031673. Contains Ordnance Survey data © Crown copyright and database rights 2024.

Drawing Title

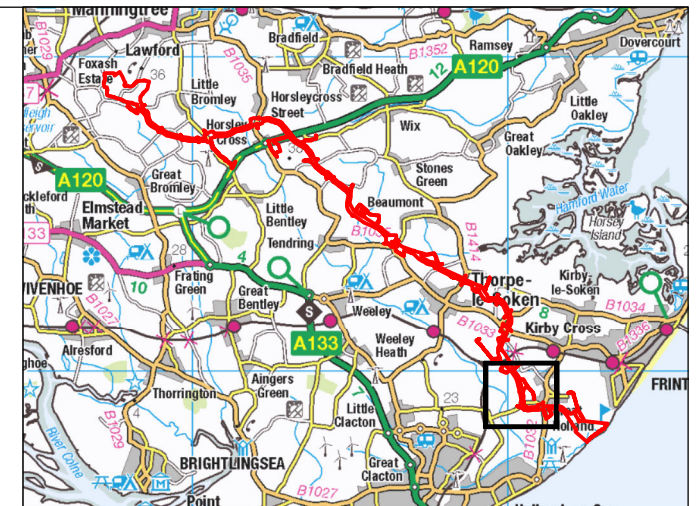
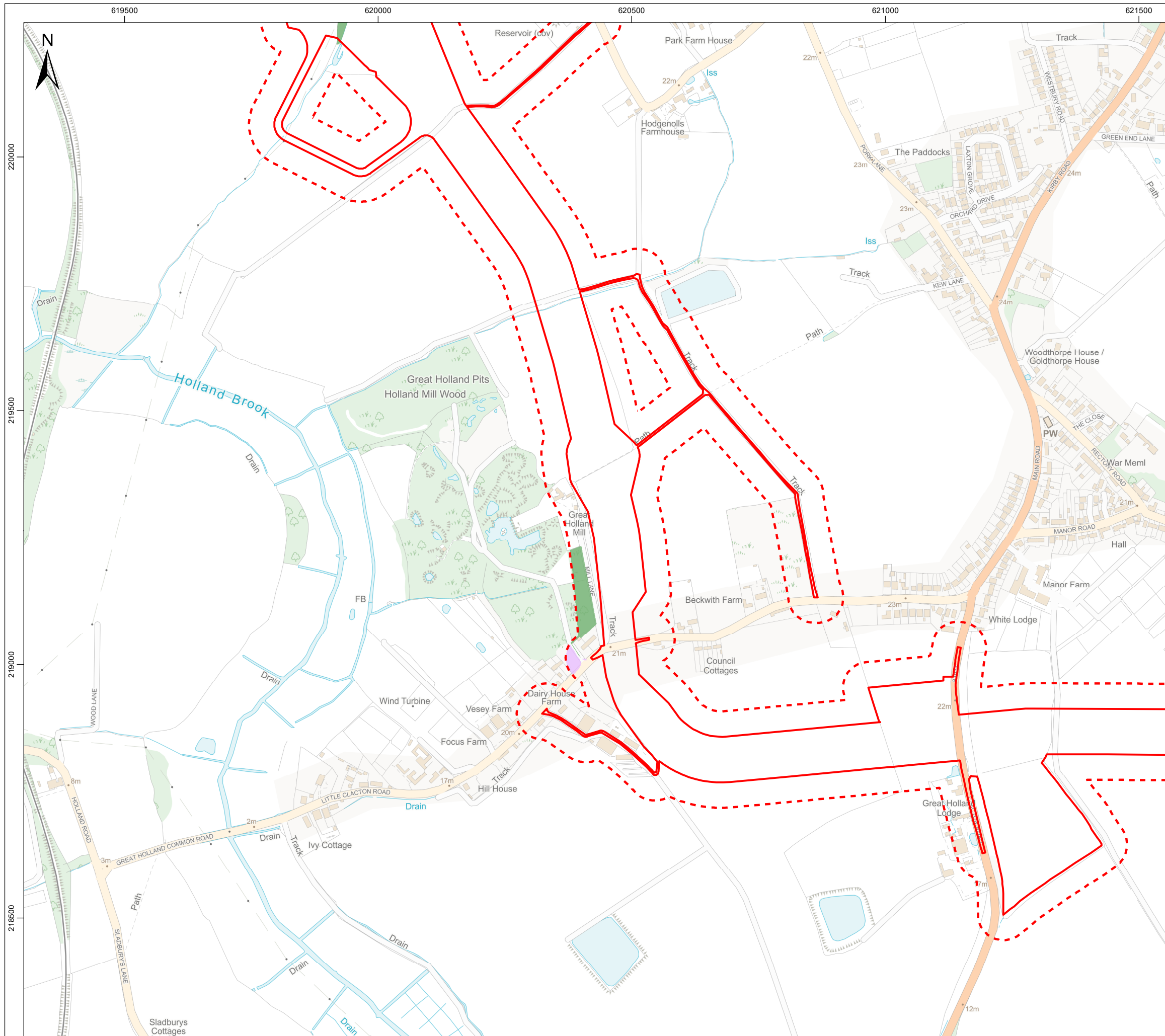
UK Habitats of Principal Importance

Rev	Date	Remarks	Drwn	Chkd
02	30/05/2024	Second issue	FC	GC
01	28/02/2024	First issue	JH	GC

Drawing Number PB9244-RHD-ZZ-ON-DR-GS-0447	Figure Number 23.2a
--	-------------------------------

Scale 1:7,500	Plot Size A3	Datum OSGB36	Projection BNG
------------------	-----------------	-----------------	-------------------






Legend

- Onshore Project Area
- Habitats and Species Study Area

Priority Habitat Type

- Deciduous Woodland
- Lowland Heathland



Data Source: © Natural England, 2024. © HaskoningDHV UK Ltd. 2024.
 © Crown copyright and database rights 2024 Ordnance Survey 0100031673. Contains Ordnance Survey data © Crown copyright and database rights 2024.

Drawing Title

UK Habitats of Principal Importance

Rev	Date	Remarks	Drwn	Chkd
02	30/05/2024	Second issue	FC	GC
01	28/02/2024	First issue	JH	GC

Drawing Number	Figure Number
PB9244-RHD-ZZ-ON-DR-GS-0447	23.2b

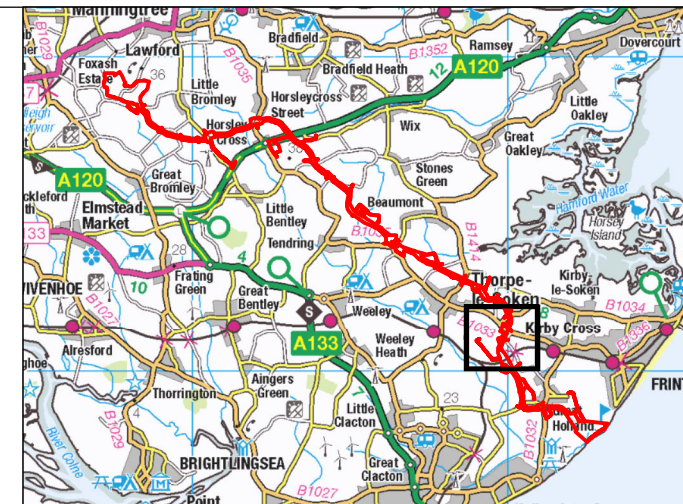
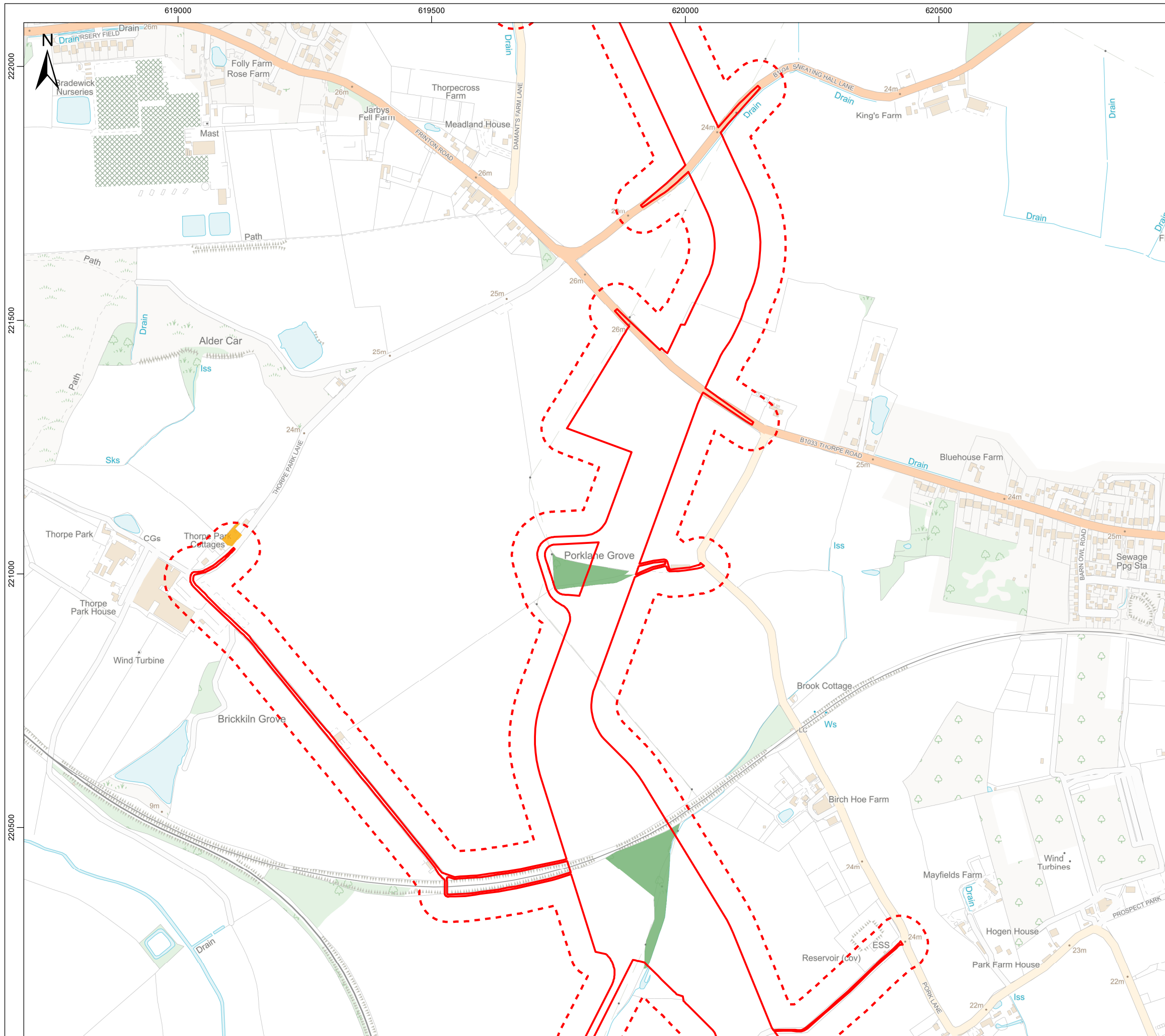
Scale	Plot Size	Datum	Projection
1:7,500	A3	OSGB36	BNG



Royal HaskoningDHV
Enhancing Society Together



NORTH FALLS
Offshore Wind Farm




Legend

- Onshore Project Area
- Habitats and Species Study Area

Priority Habitat Type

- Deciduous Woodland
- Traditional Orchard



Data Source: © Natural England, 2024. © HaskoningDHV UK Ltd. 2024.
 © Crown copyright and database rights 2024 Ordnance Survey 0100031673. Contains Ordnance Survey data © Crown copyright and database rights 2024.

Drawing Title

UK Habitats of Principal Importance

Rev	Date	Remarks	Drwn	Chkd
02	30/05/2024	Second issue	FC	GC
01	28/02/2024	First issue	JH	GC

Drawing Number	Figure Number
PB9244-RHD-ZZ-ON-DR-GS-0447	23.2c

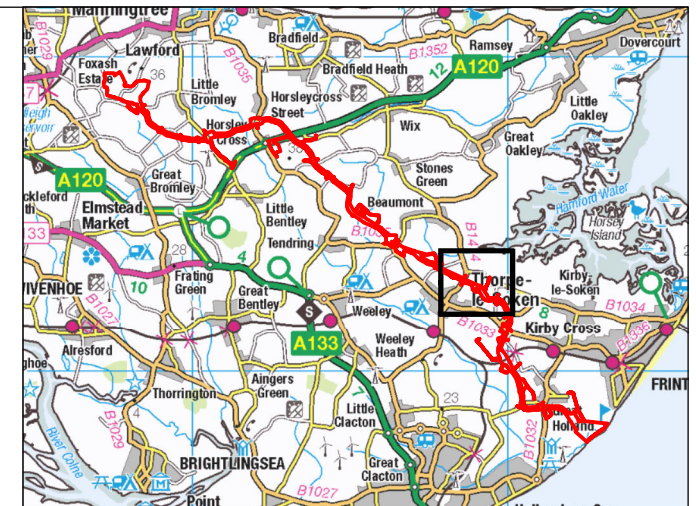
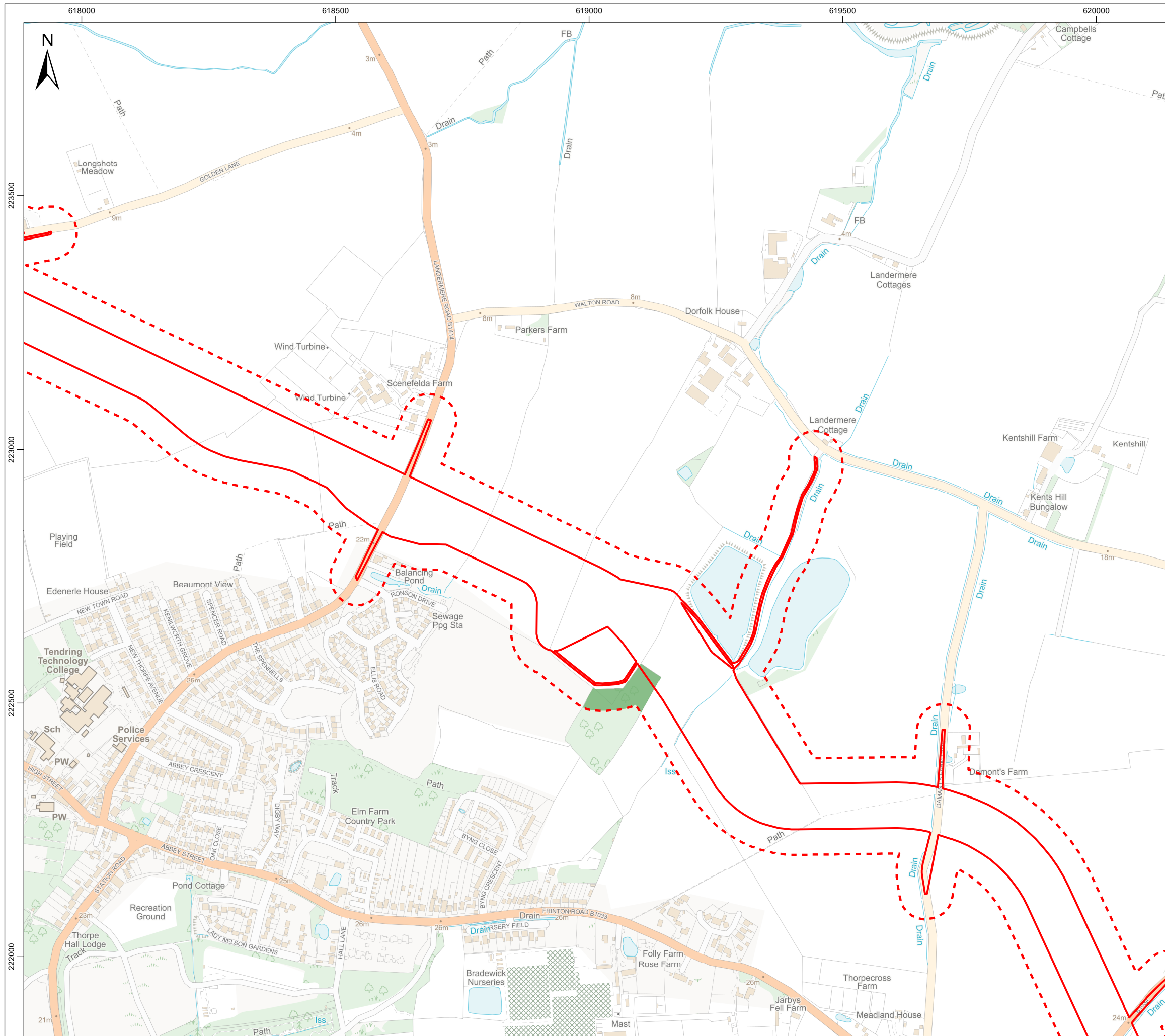
Scale	Plot Size	Datum	Projection
1:7,500	A3	OSGB36	BNG



Royal HaskoningDHV
Enhancing Society Together



NORTH FALLS
Offshore Wind Farm




Legend

- Onshore Project Area
- Habitats and Species Study Area

Priority Habitat Type

- Deciduous Woodland



Data Source: © Natural England, 2024. © HaskoningDHV UK Ltd. 2024.
 © Crown copyright and database rights 2024 Ordnance Survey 0100031673. Contains Ordnance Survey data © Crown copyright and database rights 2024.

Drawing Title

UK Habitats of Principal Importance

Rev	Date	Remarks	Drwn	Chkd
02	30/05/2024	Second issue	FC	GC
01	28/02/2024	First issue	JH	GC

Drawing Number	Figure Number
PB9244-RHD-ZZ-ON-DR-GS-0447	23.2d

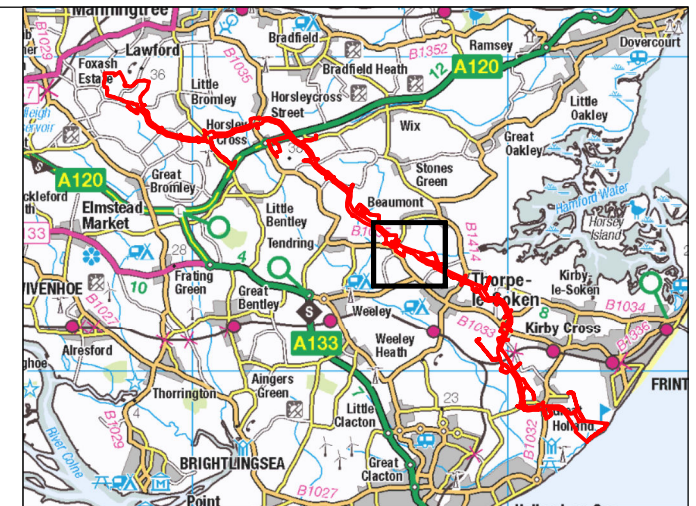
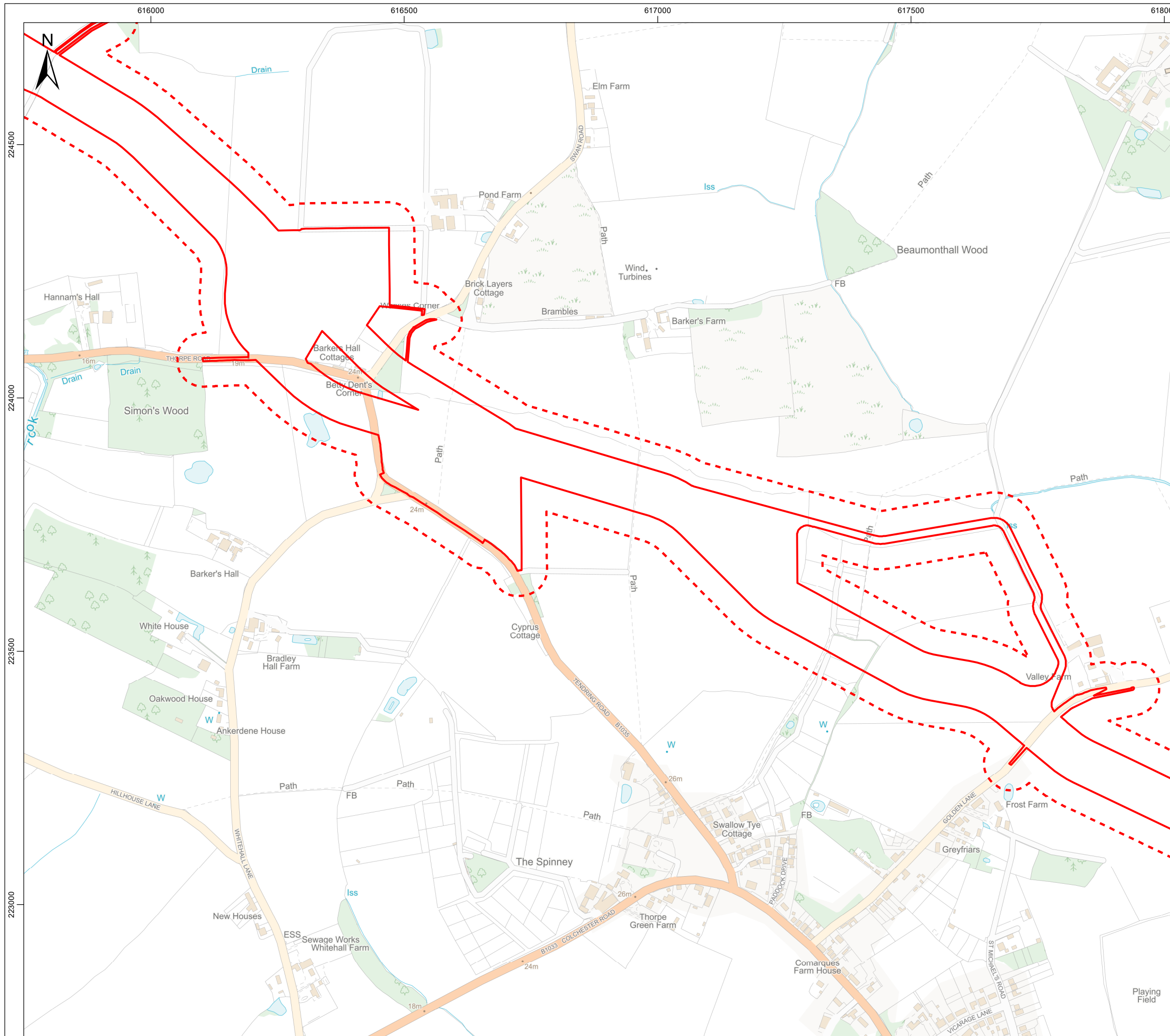
Scale	Plot Size	Datum	Projection
1:7,500	A3	OSGB36	BNG



Royal HaskoningDHV
Enhancing Society Together



NORTH FALLS
Offshore Wind Farm



Legend

- Onshore Project Area
- Habitats and Species Study Area



Data Source: © Natural England, 2024. © HaskoningDHV UK Ltd. 2024.
 © Crown copyright and database rights 2024 Ordnance Survey 0100031673. Contains Ordnance Survey data © Crown copyright and database rights 2024.

Drawing Title

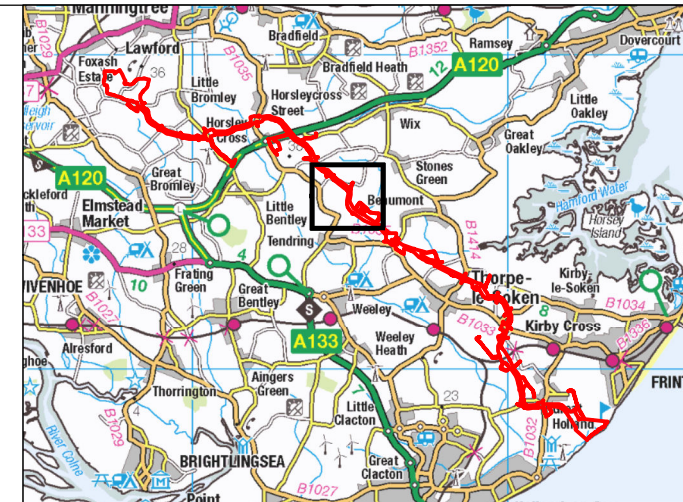
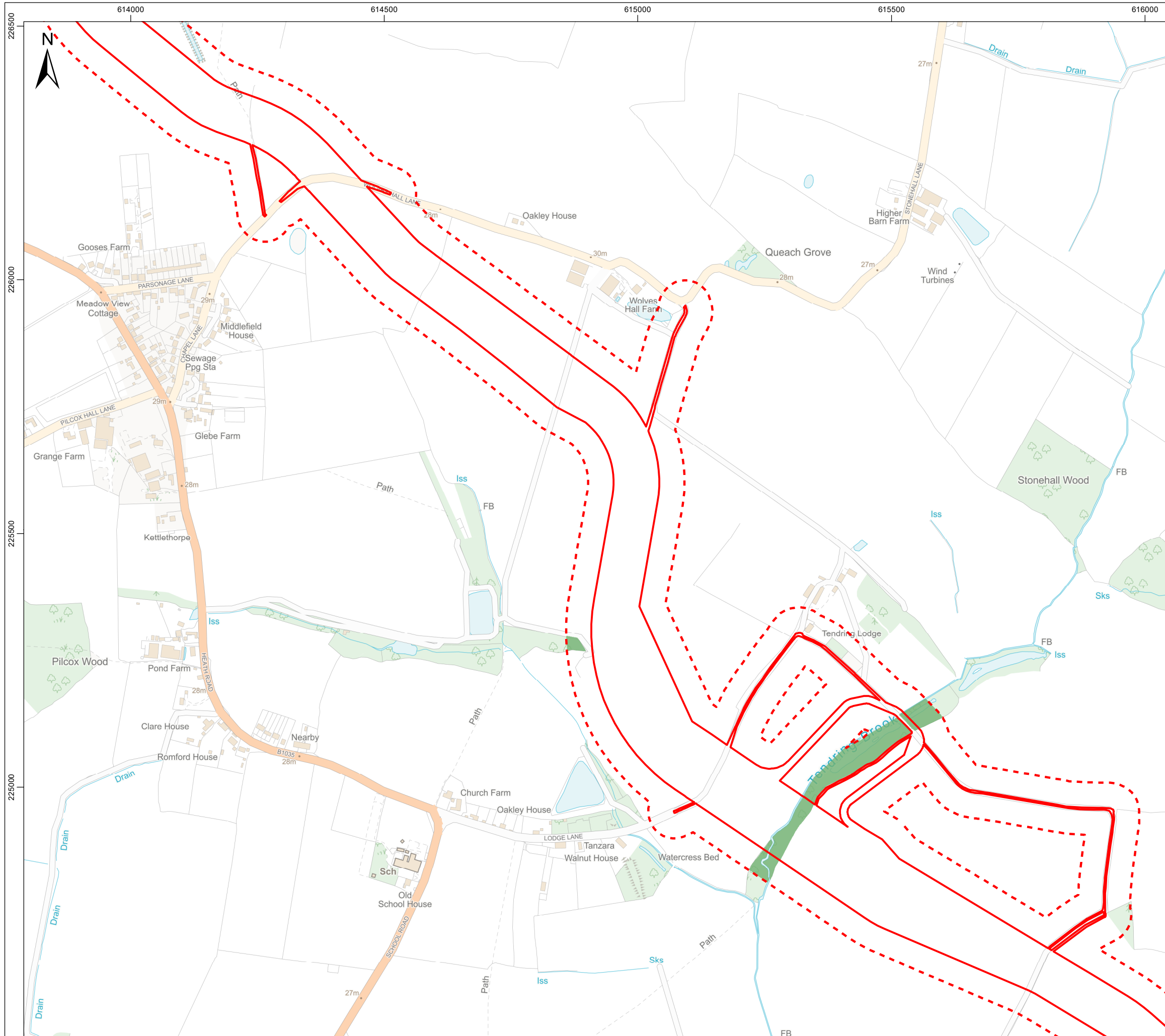
UK Habitats of Principal Importance

Rev	Date	Remarks	Drwn	Chkd
02	30/05/2024	Second issue	FC	GC
01	28/02/2024	First issue	JH	GC

Drawing Number	Figure Number
PB9244-RHD-ZZ-ON-DR-GS-0447	23.2e

Scale	Plot Size	Datum	Projection
1:7,500	A3	OSGB36	BNG






Legend

- Onshore Project Area
- Habitats and Species Study Area

Priority Habitat Type

- Deciduous Woodland



Data Source: © Natural England, 2024. © HaskoningDHV UK Ltd. 2024.
 © Crown copyright and database rights 2024 Ordnance Survey 0100031673. Contains Ordnance Survey data © Crown copyright and database rights 2024.

Drawing Title

UK Habitats of Principal Importance

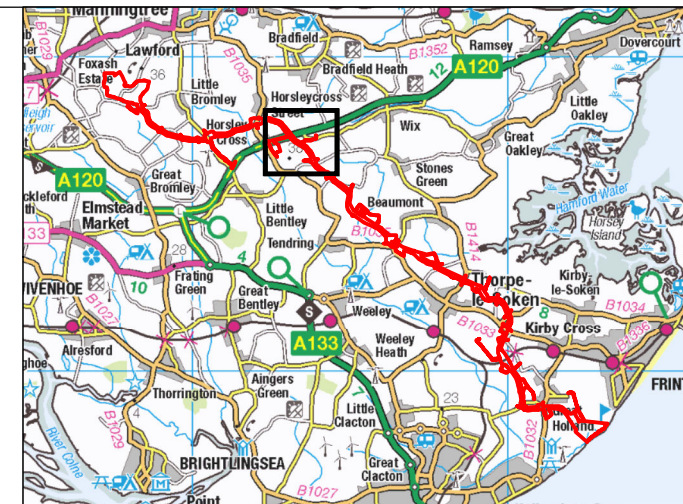
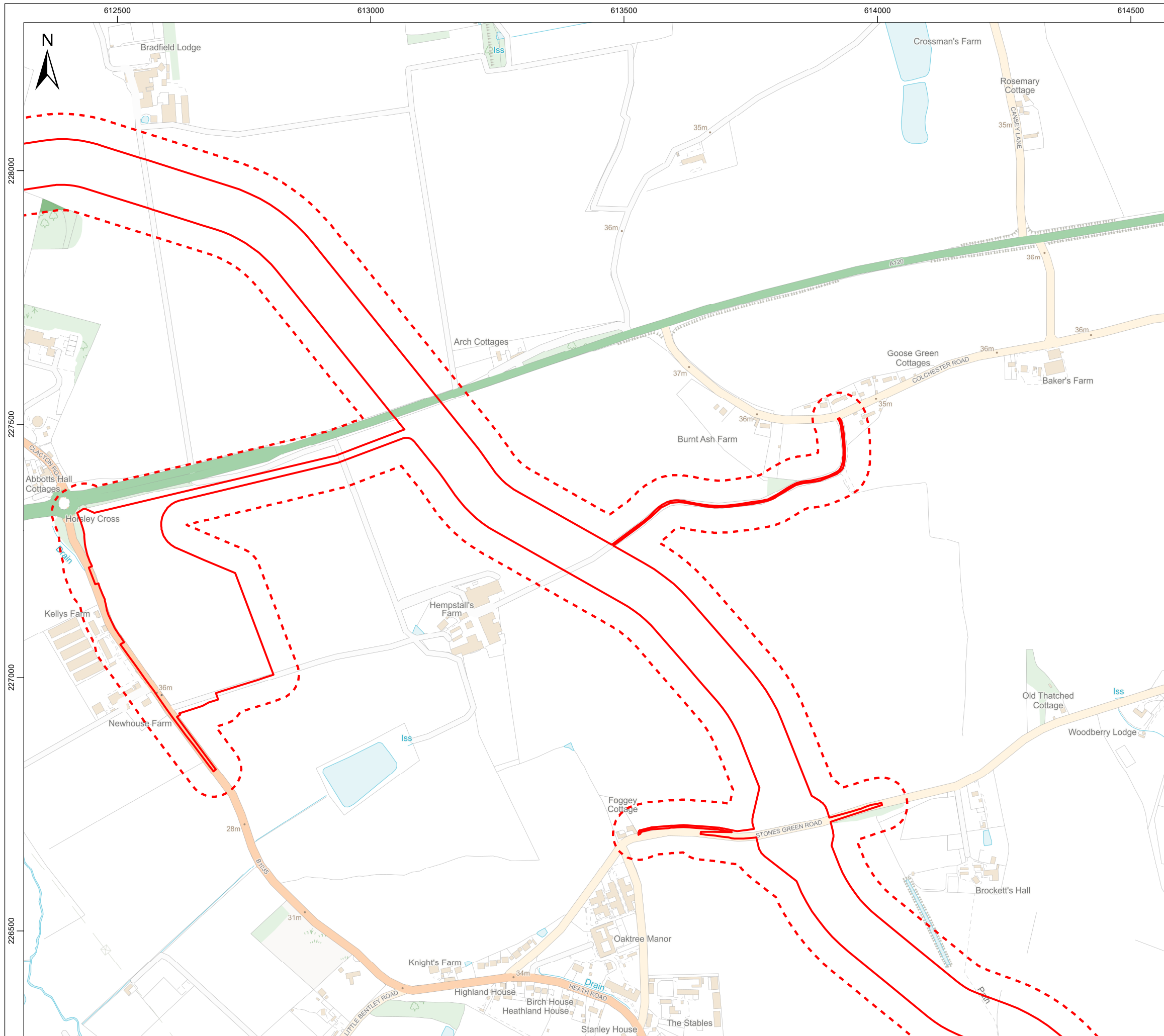
Rev	Date	Remarks	Drwn	Chkd
02	30/05/2024	Second issue	FC	GC
01	28/02/2024	First issue	JH	GC

Drawing Number PB9244-RHD-ZZ-ON-DR-GS-0447	Figure Number 23.2f
--	-------------------------------

Scale 1:7,500	Plot Size A3	Datum OSGB36	Projection BNG
------------------	-----------------	-----------------	-------------------

Royal HaskoningDHV
Enhancing Society Together

NORTH FALLS
Offshore Wind Farm



Legend

- Onshore Project Area
- Habitats and Species Study Area

Priority Habitat Type

- Deciduous Woodland

0 100 200 400 Metres

Data Source: © Natural England, 2024. © HaskoningDHV UK Ltd. 2024.
 © Crown copyright and database rights 2024 Ordnance Survey 0100031673. Contains Ordnance Survey data © Crown copyright and database rights 2024.

Drawing Title

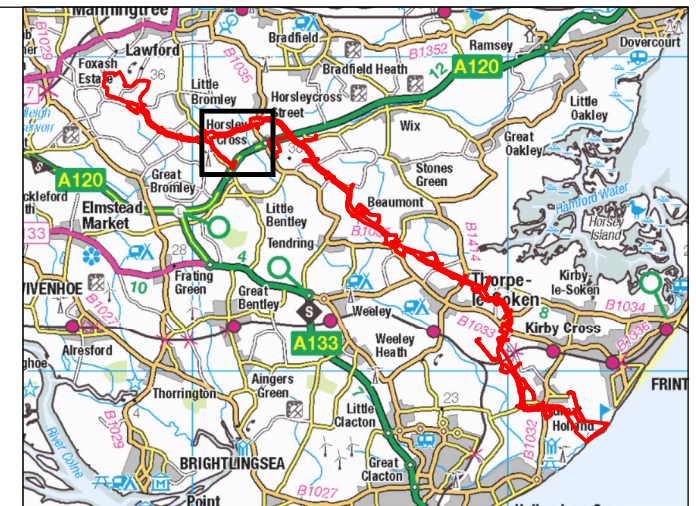
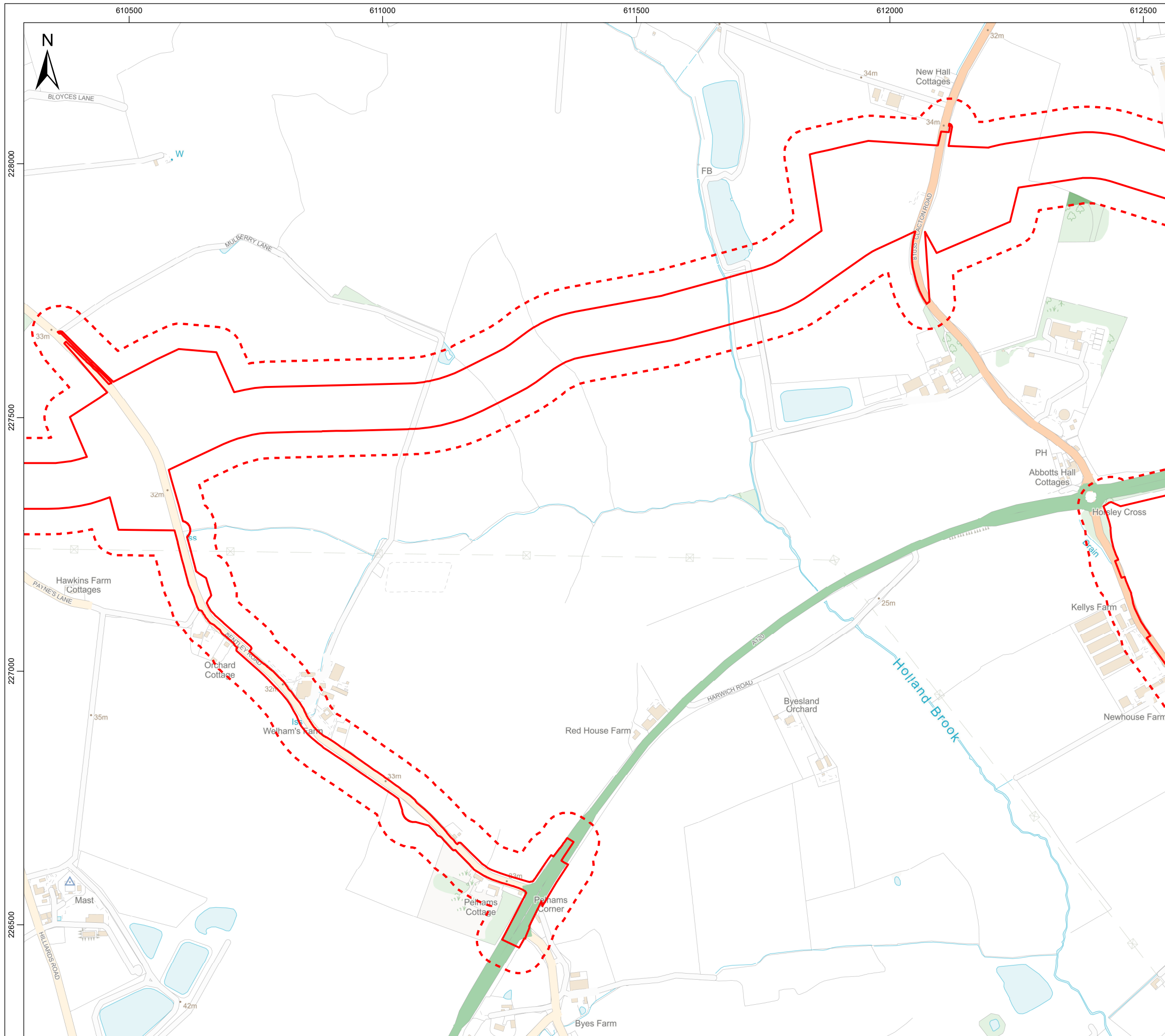
UK Habitats of Principal Importance

Rev	Date	Remarks	Drwn	Chkd
02	30/05/2024	Second issue	FC	GC
01	28/02/2024	First issue	JH	GC

Drawing Number PB9244-RHD-ZZ-ON-DR-GS-0447	Figure Number 23.2g		
Scale 1:7,500	Plot Size A3	Datum OSGB36	Projection BNG

Royal HaskoningDHV
Enhancing Society Together

NORTH FALLS
Offshore Wind Farm



Legend

- Onshore Project Area
- Habitats and Species Study Area
- Priority Habitat Type**
- Deciduous Woodland

0 100 200 400 Metres

Data Source: © Natural England, 2024. © HaskoningDHV UK Ltd. 2024.
 © Crown copyright and database rights 2024 Ordnance Survey 0100031673. Contains Ordnance Survey data © Crown copyright and database rights 2024.

Drawing Title

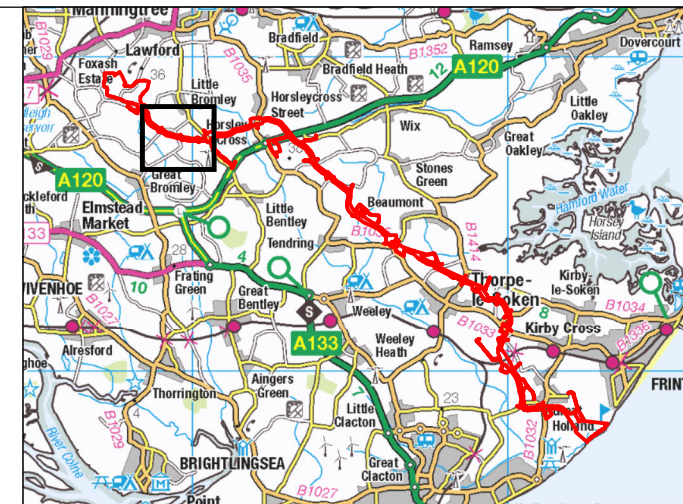
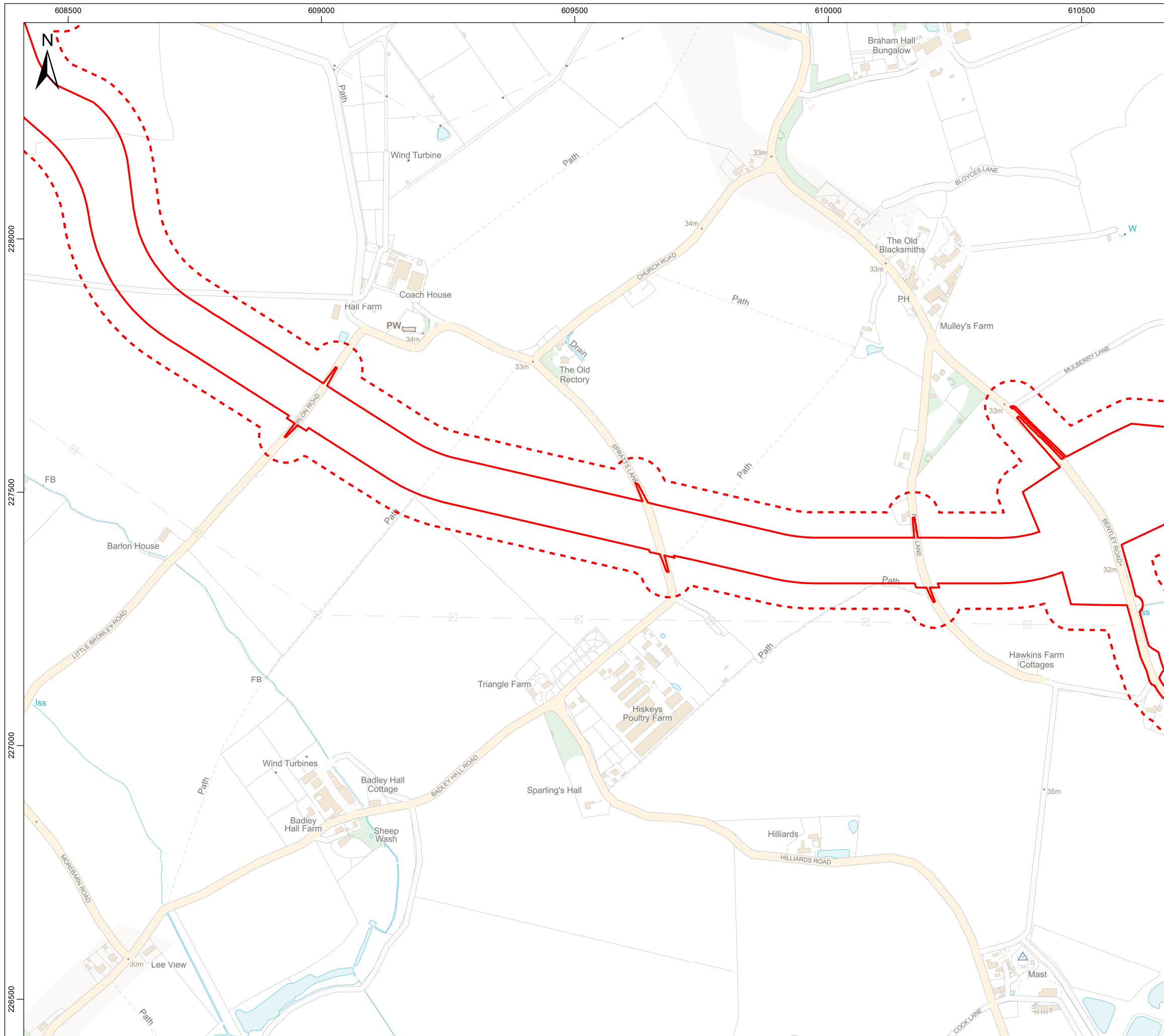
UK Habitats of Principal Importance

Rev	Date	Remarks	Drwn	Chkd
02	30/05/2024	Second issue	FC	GC
01	28/02/2024	First issue	JH	GC

Drawing Number PB9244-RHD-ZZ-ON-DR-GS-0447	Figure Number 23.2h
Scale 1:7,500	Plot Size A3
Datum OSGB36	Projection BNG


Royal HaskoningDHV
Enhancing Society Together

NORTH FALLS
Offshore Wind Farm



Legend

Onshore Project Area
 Habitats and Species Study Area



Data Source: © Natural England, 2024. © HaskoningDHV UK Ltd. 2024.
 © Crown copyright and database rights 2024 Ordnance Survey 0100031673. Contains Ordnance Survey data © Crown copyright and database rights 2024.

Drawing Title

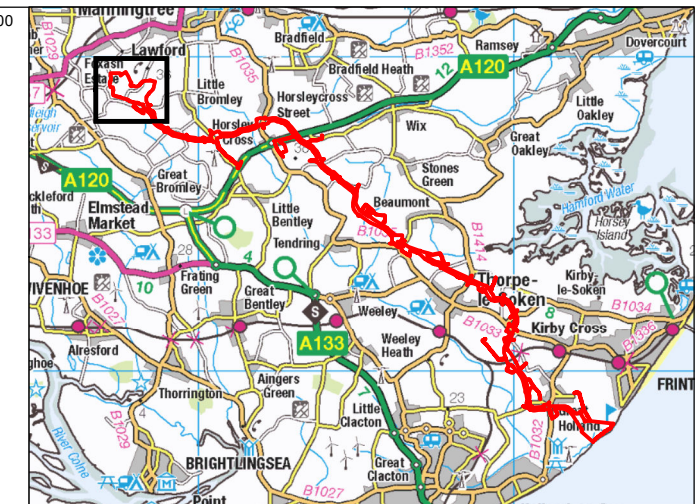
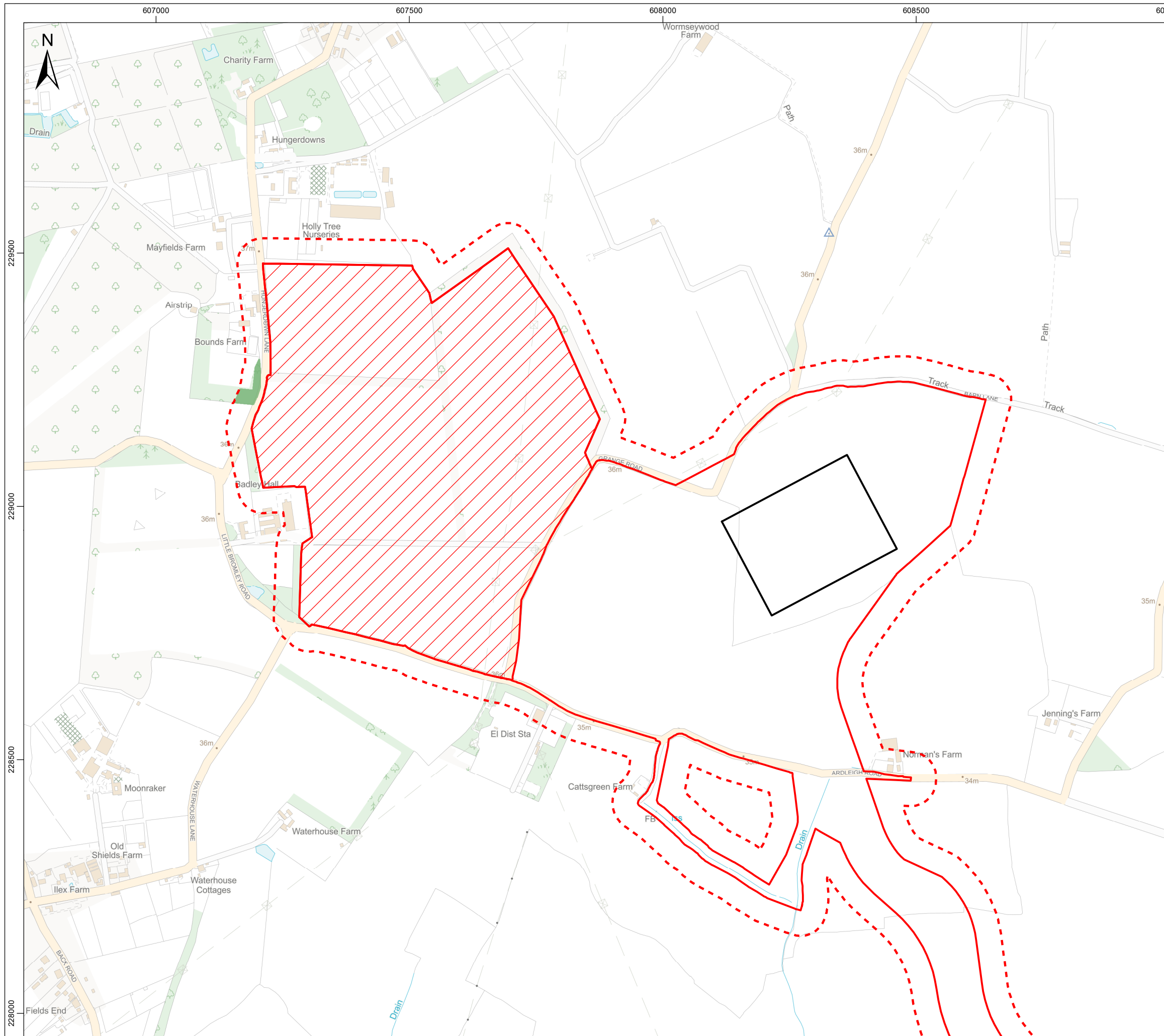
UK Habitats of Principal Importance

Rev	Date	Remarks	Drwn	Chkd
02	30/05/2024	Second issue	FC	GC
01	28/02/2024	First issue	JH	GC

Drawing Number PB9244-RHD-ZZ-ON-DR-GS-0447	Figure Number 23.2i
--	-------------------------------

Scale 1:7,500	Plot Size A3	Datum OSGB36	Projection BNG
------------------	-----------------	-----------------	-------------------






Legend

- Onshore Project Area
- Onshore Substation
- East Anglia Connection Node (EACN)
- Habitats and Species Study Area

Priority Habitat Type

- Deciduous Woodland



Data Source: © Natural England, 2024. © HaskoningDHV UK Ltd. 2024.
 © Crown copyright and database rights 2024 Ordnance Survey 0100031673. Contains Ordnance Survey data © Crown copyright and database rights 2024.

Drawing Title

UK Habitats of Principal Importance

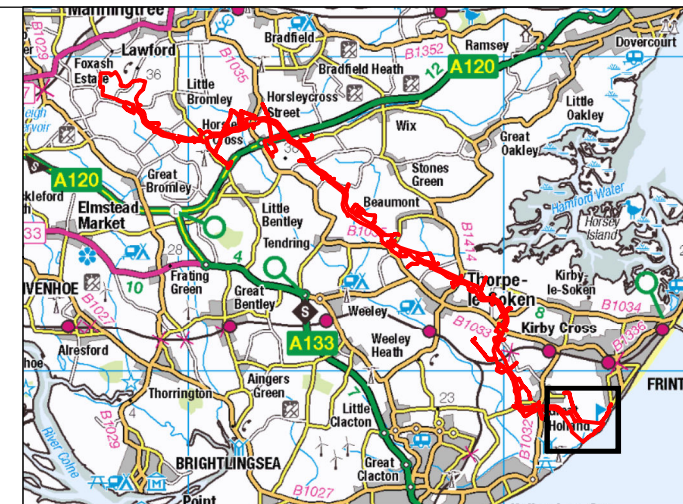
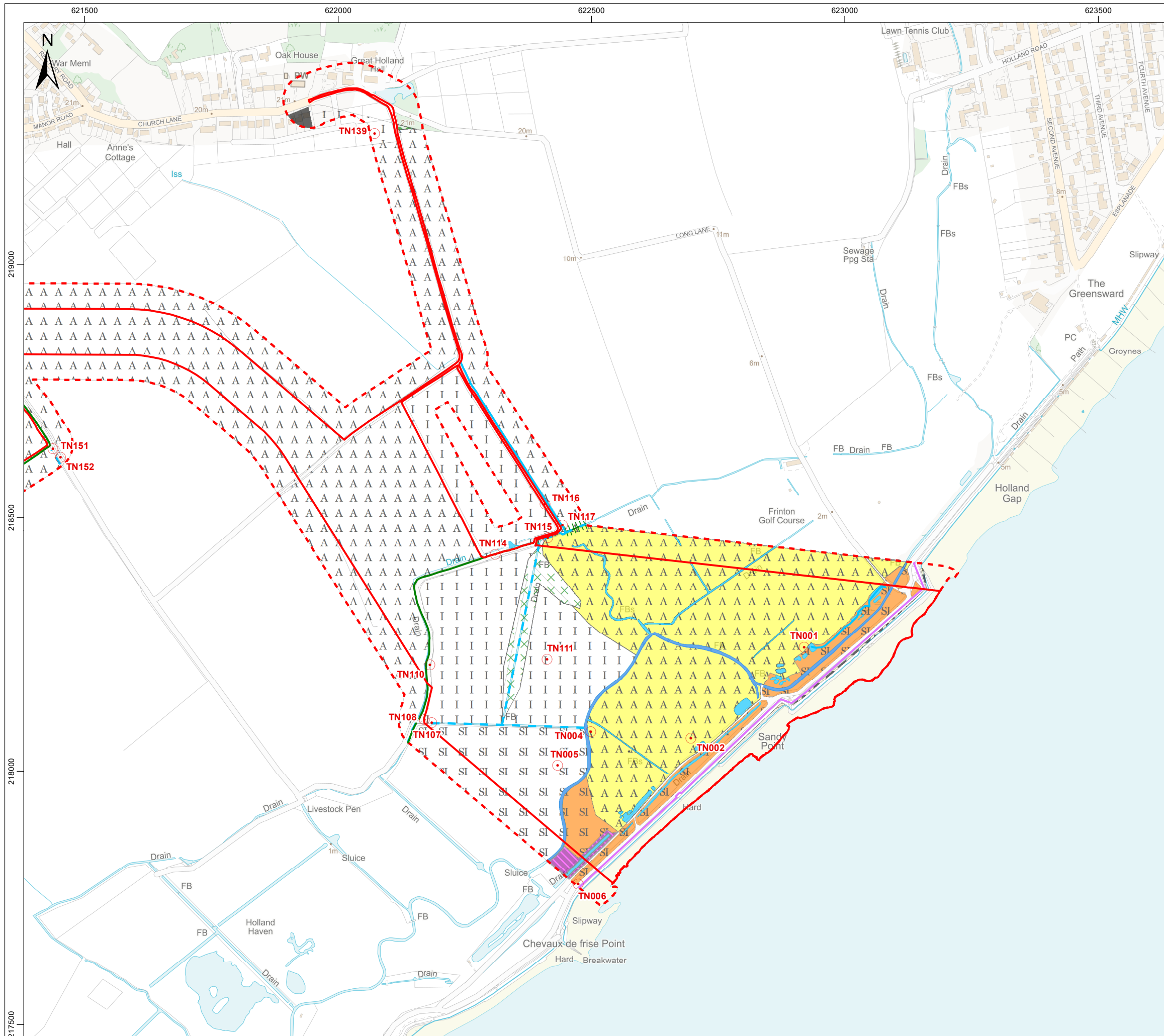
Rev	Date	Remarks	Drwn	Chkd
02	30/05/2024	Second issue	FC	GC
01	28/02/2024	First issue	JH	GC

Drawing Number PB9244-RHD-ZZ-ON-DR-GS-0447	Figure Number 23.2j
--	-------------------------------

Scale 1:7,500	Plot Size A3	Datum OSGB36	Projection BNG
------------------	-----------------	-----------------	-------------------

Royal HaskoningDHV
Enhancing Society Together

NORTH FALLS
Offshore Wind Farm



Legend

- Onshore Project Area
- Habitats and Species Study Area
- Target Note
- Phase 1 Habitat Type
 - Standing Water
 - Intact Hedge - Species-Poor
 - Hedge with Trees - Species-Poor
 - Dry Ditch
 - Artificial Sea Wall
 - Scrub - Dense/Continuous
 - Scrub - Scattered
 - Broadleaved Parkland/Scattered Trees
 - Neutral Grassland - Semi-Improved
 - Improved Grassland
 - Poor Semi-Improved Grassland
 - Fen - Flood Plain Mire
 - Standing Water
- Running Water
- Boulders/Rocks above High Tide Mark
- Cultivated/Disturbed Land - Arable
- Cultivated/Disturbed Land - Amenity Grassland
- Buildings
- Bare Ground

0 100 200 400 Metres

Data Source: © HaskoningDHV UK Ltd. 2024.
 © Crown copyright and database rights 2024 Ordnance Survey 0100031673. Contains Ordnance Survey data © Crown copyright and database rights 2024.

Drawing Title

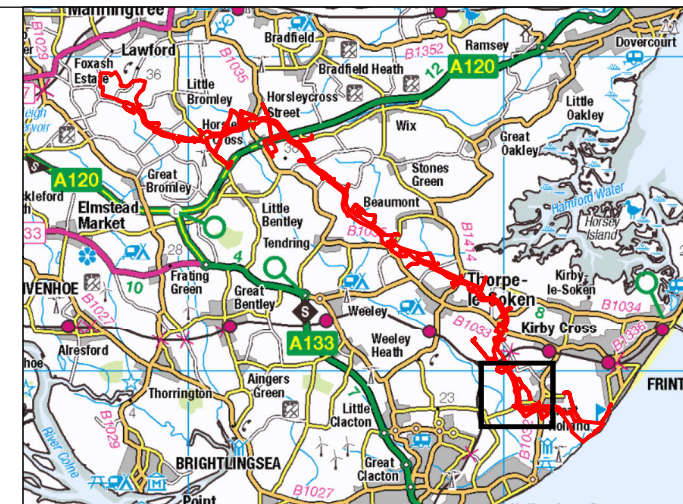
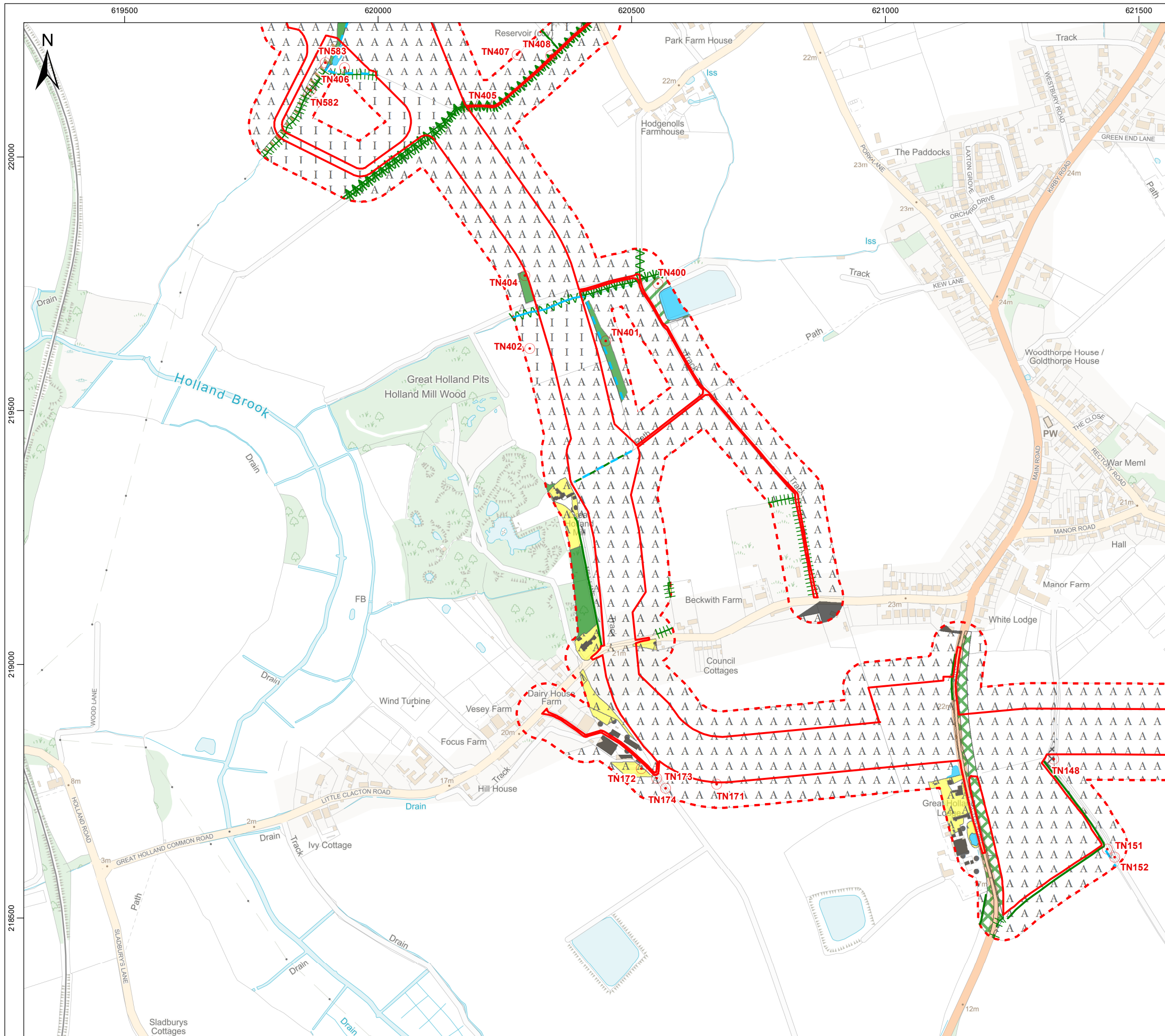
Extended Phase 1 Habitat Survey

Rev	Date	Remarks	Drwn	Chkd
02	31/05/2024	Second issue	FC	GC
01	29/02/2024	First issue	JH	GC

Drawing Number	Figure Number
PB9244-RHD-ZZ-ON-DR-GS-0356	23.3a

Scale	Plot Size	Datum	Projection
1:7,500	A3	OSGB36	BNG





Legend

- Onshore Project Area
- Habitats and Species Study Area
- Target Note
- I I Improved Grassland
- Poor Semi-Improved Grassland
- Other Tall Herb and Fern - Ruderal
- Standing Water
- A A Cultivated/Disturbed Land - Arable
- A A Cultivated/Disturbed Land - Amenity Grassland
- Caravan Site
- Buildings
- Bare Ground
- Standing Water
- Intact Hedge - Native Species-Rich
- Intact Hedge - Species-Poor
- Defunct Hedge - Native Species-Rich
- Defunct Hedge - Species-Poor
- Hedge with Trees - Native Species-Rich
- Hedge with Trees - Species-Poor
- Dry Ditch
- Broadleaved Woodland - Semi-Natural
- Broadleaved Woodland - Plantation
- Scrub - Dense/Continuous

0 100 200 400 Metres

Data Source: © HaskoningDHV UK Ltd. 2024.
 © Crown copyright and database rights 2024 Ordnance Survey 0100031673. Contains Ordnance Survey data © Crown copyright and database rights 2024.

Drawing Title

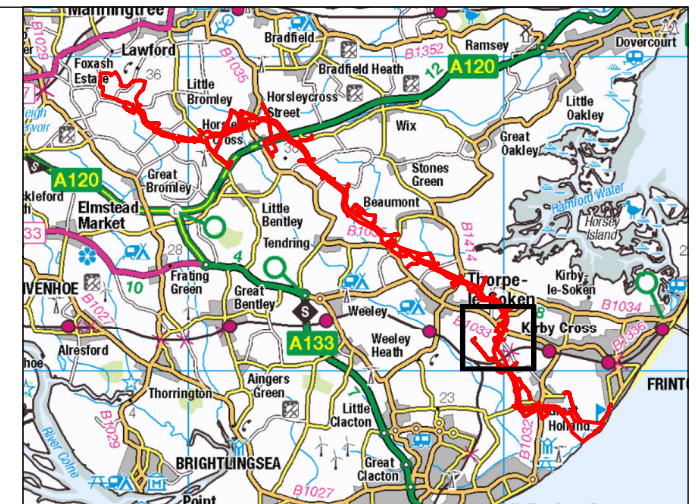
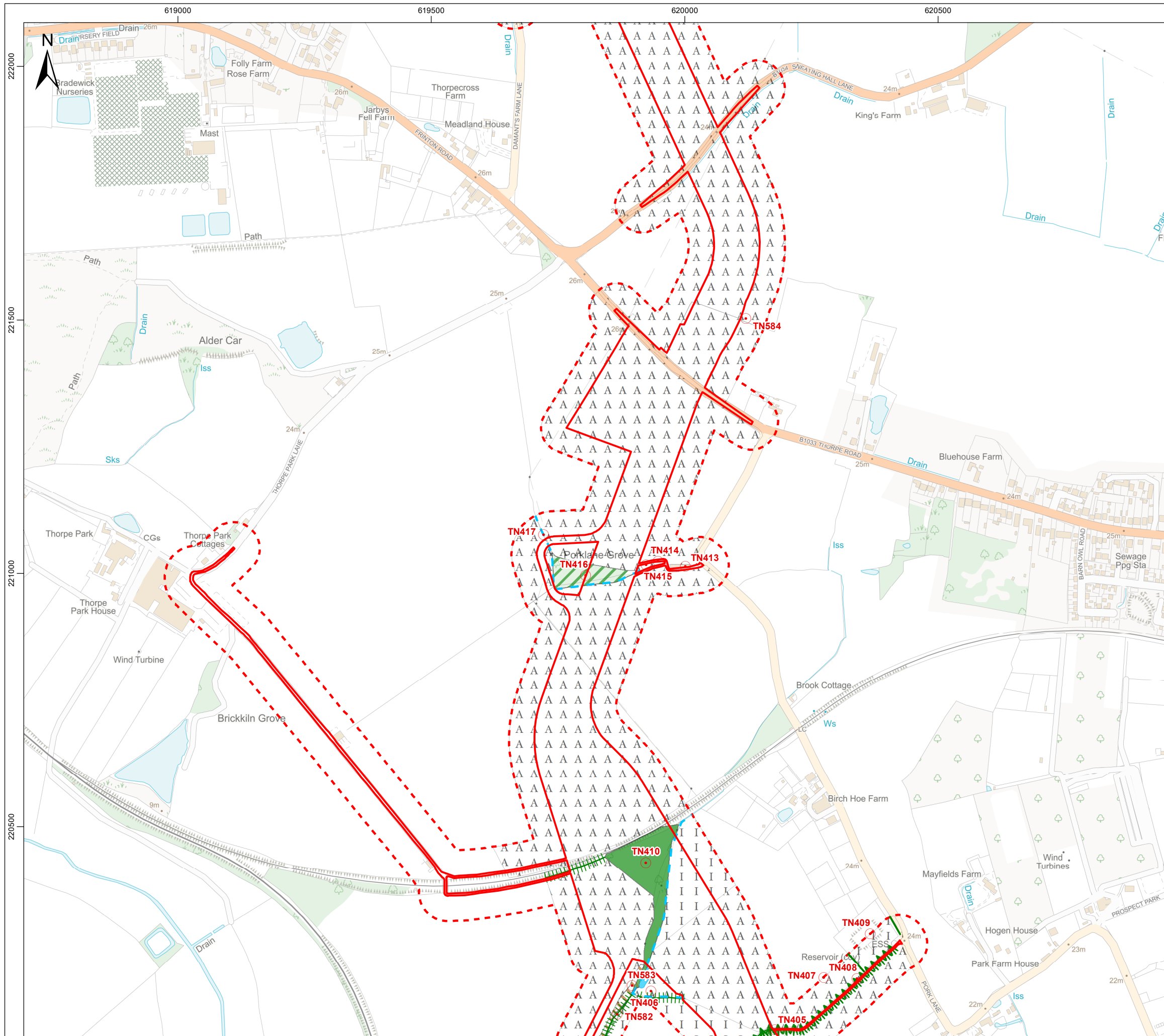
Extended Phase 1 Habitat Survey

Rev	Date	Remarks	Drwn	Chkd
02	31/05/2024	Second issue	FC	GC
01	29/02/2024	First issue	JH	GC

Drawing Number PB9244-RHD-ZZ-ON-DR-GS-0356	Figure Number 23.3b
--	-------------------------------

Scale 1:7,500	Plot Size A3	Datum OSGB36	Projection BNG
------------------	-----------------	-----------------	-------------------





Legend

- Onshore Project Area
- Habitats and Species Study Area
- Target Note

Phase 1 Habitat Type

- Intact Hedge - Species-Poor
- Hedge with Trees - Native Species-Rich
- Hedge with Trees - Species-Poor
- Dry Ditch
- Broadleaved Woodland - Semi-Natural
- Broadleaved Woodland - Plantation
- Scrub - Dense/Continuous
- Improved Grassland
- Other Tall Herb and Fern - Ruderal
- Standing Water
- Cultivated/Disturbed Land - Arable

0 100 200 400 Metres

Data Source: © HaskoningDHV UK Ltd. 2024.
 © Crown copyright and database rights 2024 Ordnance Survey 0100031673. Contains Ordnance Survey data © Crown copyright and database rights 2024.

Drawing Title

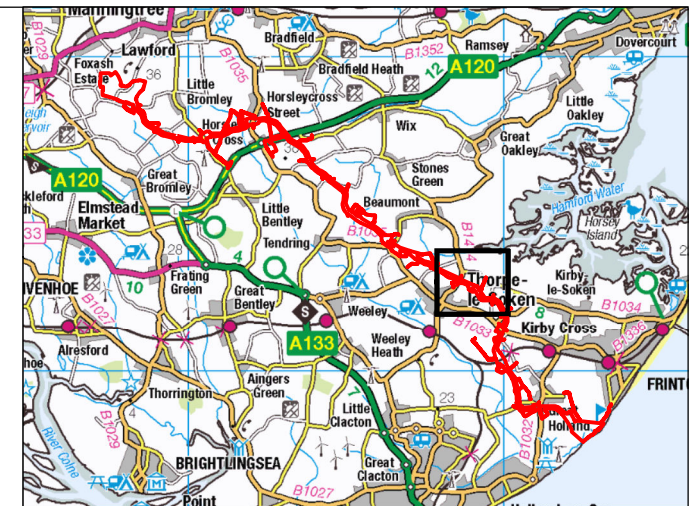
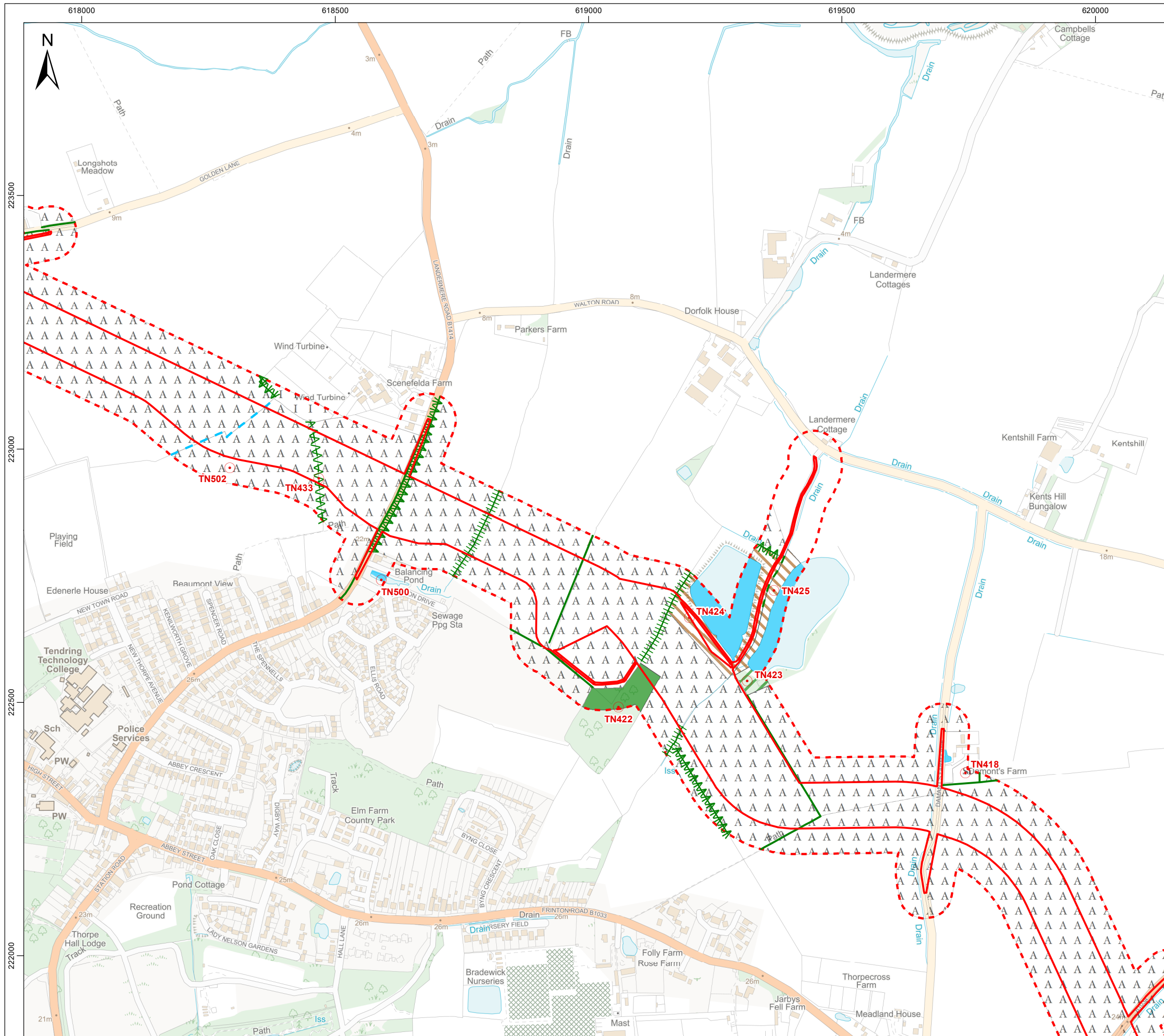
Extended Phase 1 Habitat Survey

Rev	Date	Remarks	Drwn	Chkd
02	31/05/2024	Second issue	FC	GC
01	29/02/2024	First issue	JH	GC

Drawing Number	Figure Number
PB9244-RHD-ZZ-ON-DR-GS-0356	23.3c

Scale	Plot Size	Datum	Projection
1:7,500	A3	OSGB36	BNG





Legend

- Onshore Project Area
- Habitats and Species Study Area
- Target Note
- Standing Water
- Cultivated/Disturbed Land - Arable

Phase 1 Habitat Type

- Intact Hedge - Species-Poor
- Defunct Hedge - Native Species-Rich
- Defunct Hedge - Species-Poor
- Hedge with Trees - Native Species-Rich
- Hedge with Trees - Species-Poor
- Dry Ditch
- Broadleaved Woodland - Semi-Natural
- Broadleaved Woodland - Plantation
- Improved Grassland
- Poor Semi-Improved Grassland
- Other Tall Herb and Fern - Ruderal

0 100 200 400 Metres

Data Source: © HaskoningDHV UK Ltd. 2024.
 © Crown copyright and database rights 2024 Ordnance Survey 0100031673. Contains Ordnance Survey data © Crown copyright and database rights 2024.

Drawing Title

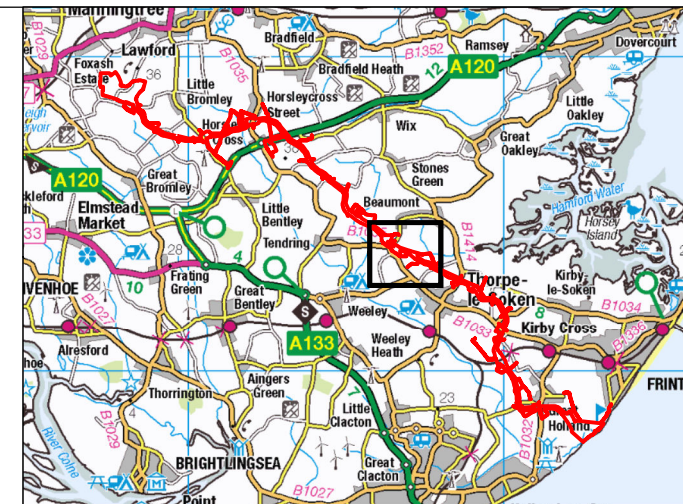
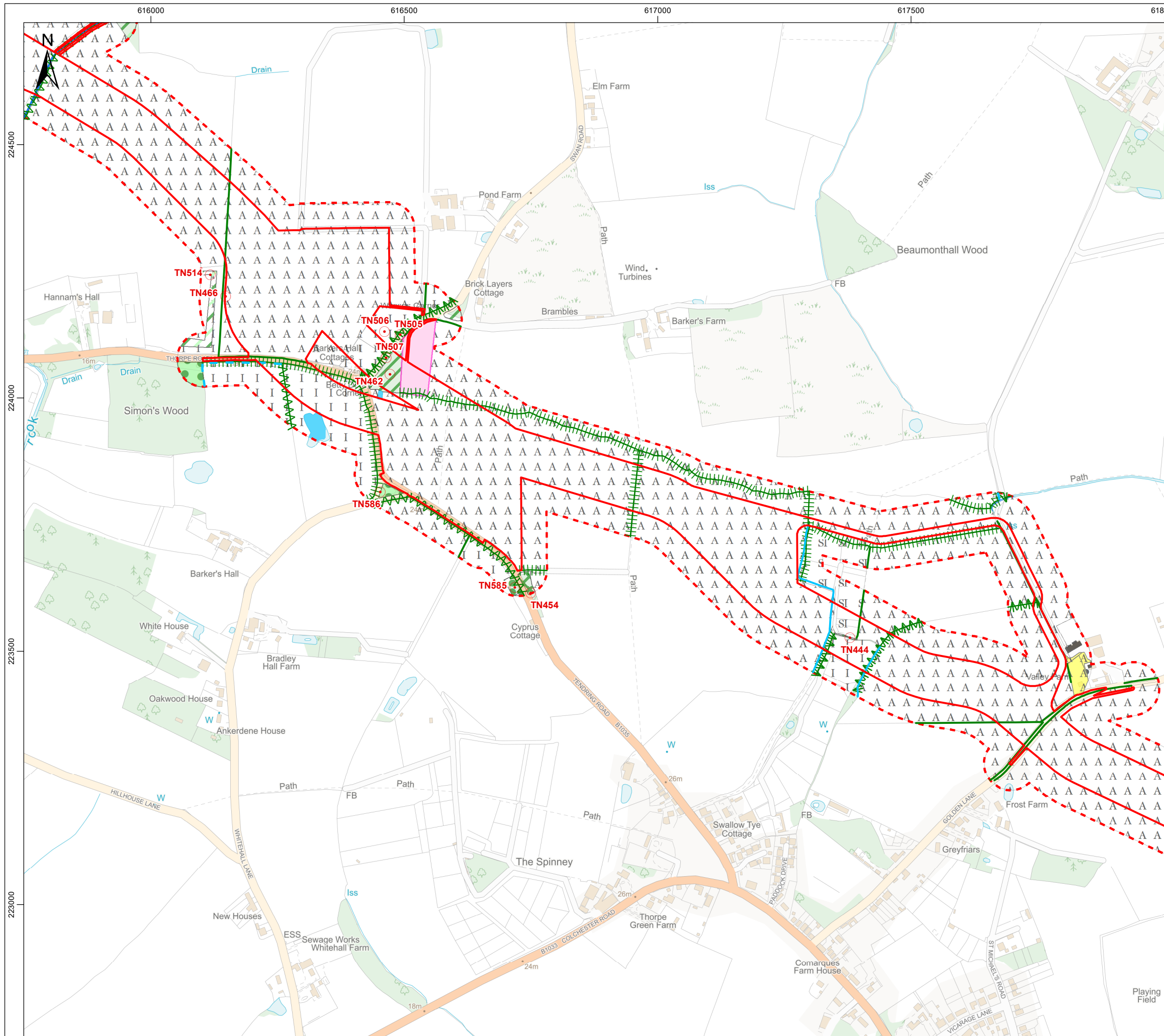
Extended Phase 1 Habitat Survey

Rev	Date	Remarks	Drwn	Chkd
02	31/05/2024	Second issue	FC	GC
01	29/02/2024	First issue	JH	GC

Drawing Number	Figure Number
PB9244-RHD-ZZ-ON-DR-GS-0356	23.3d

Scale	Plot Size	Datum	Projection
1:7,500	A3	OSGB36	BNG





Legend

- Onshore Project Area
- Habitats and Species Study Area
- Target Note

Phase 1 Habitat Type

- Standing Water
- Running Water
- Intact Hedge - Native Species-Rich
- Intact Hedge - Species-Poor
- Defunct Hedge - Native Species-Rich
- Hedge with Trees - Native Species-Rich
- Hedge with Trees - Species-Poor
- Dry Ditch
- Broadleaved Woodland - Plantation
- Mixed Woodland - Semi-Natural
- Mixed Woodland - Plantation

- Scrub - Dense/Continuous
- Broadleaved Parkland/Scattered Trees
- Arable Field Margin
- Improved Grassland
- Poor Semi-Improved Grassland
- Standing Water
- Running Water
- Cultivated/Disturbed Land - Arable
- Cultivated/Disturbed Land - Amenity Grassland
- Buildings
- Bare Ground
- Other Habitat

0 100 200 400 Metres

Data Source: © HaskoningDHV UK Ltd. 2024.
 © Crown copyright and database rights 2024 Ordnance Survey 0100031673. Contains Ordnance Survey data © Crown copyright and database rights 2024.

Drawing Title

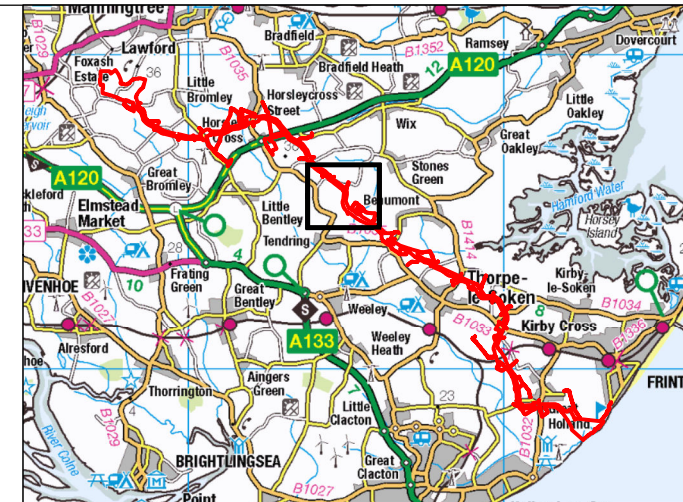
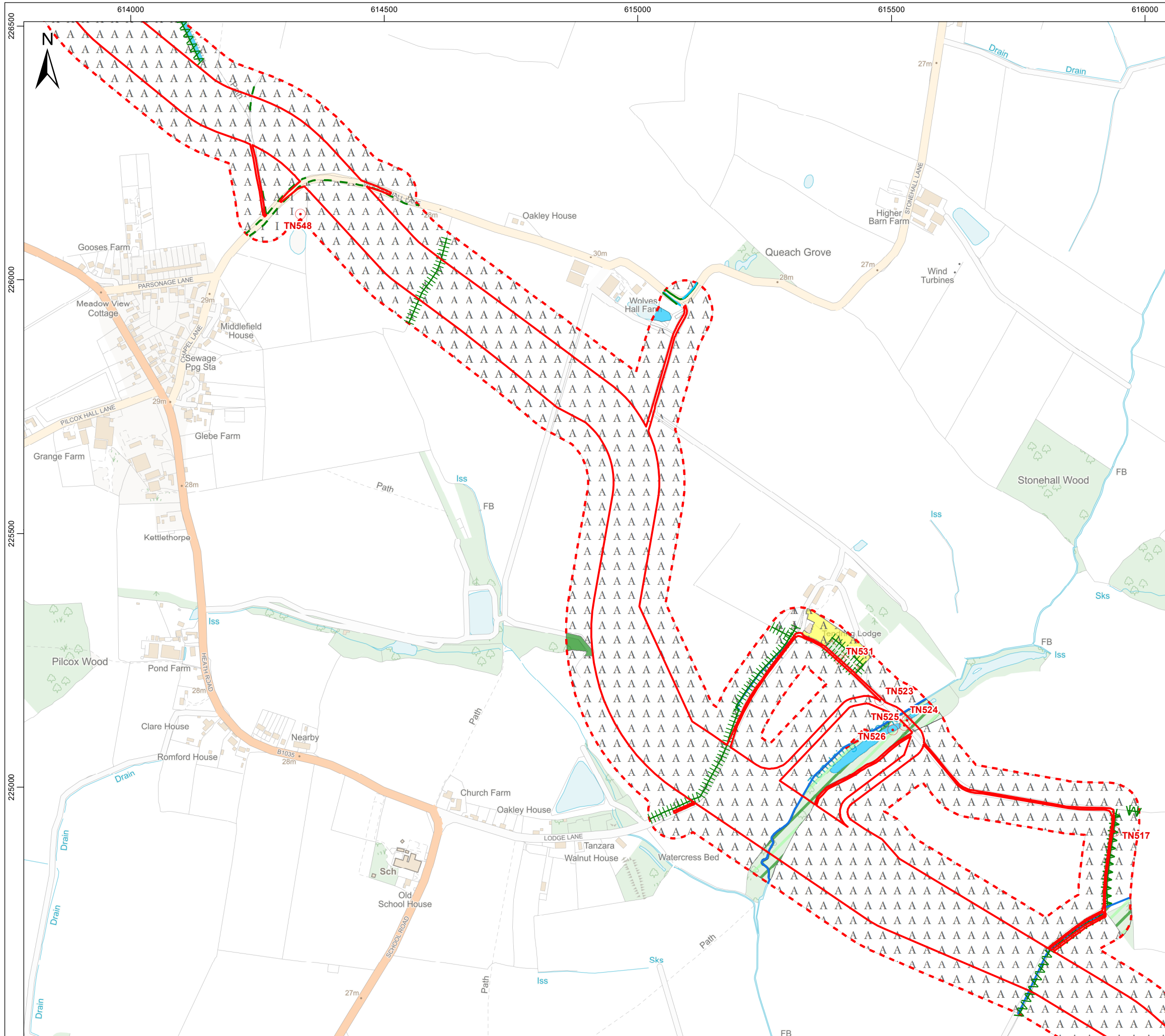
Extended Phase 1 Habitat Survey

Rev	Date	Remarks	Drwn	Chkd
02	31/05/2024	Second issue	FC	GC
01	29/02/2024	First issue	JH	GC

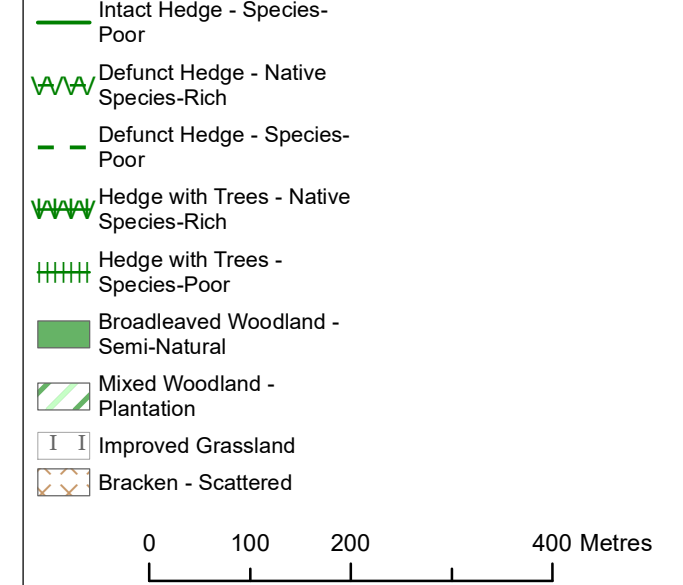
Drawing Number PB9244-RHD-ZZ-ON-DR-GS-0356	Figure Number 23.3e
--	-------------------------------

Scale 1:7,500	Plot Size A3	Datum OSGB36	Projection BNG
------------------	-----------------	-----------------	-------------------





- Legend**
- Onshore Project Area
 - Habitats and Species Study Area
 - Target Note
 - Standing Water
 - Running Water
 - Cultivated/Disturbed Land - Arable
 - Cultivated/Disturbed Land - Amenity Grassland
 - Buildings
 - Bare Ground
 - Other Habitat
- Phase 1 Habitat Type**
- Standing Water
 - Running Water
 - Intact Hedge - Native Species-Rich
 - Intact Hedge - Species-Poor
 - Defunct Hedge - Native Species-Rich
 - Defunct Hedge - Species-Poor
 - Hedge with Trees - Native Species-Rich
 - Hedge with Trees - Species-Poor
 - Broadleaved Woodland - Semi-Natural
 - Mixed Woodland - Plantation
 - Improved Grassland
 - Bracken - Scattered



Data Source: © HaskoningDHV UK Ltd. 2024.
 © Crown copyright and database rights 2024 Ordnance Survey 0100031673. Contains Ordnance Survey data © Crown copyright and database rights 2024.

Drawing Title

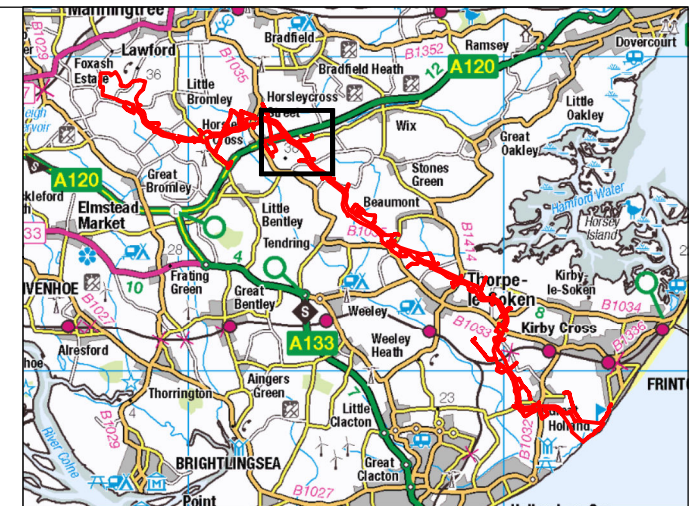
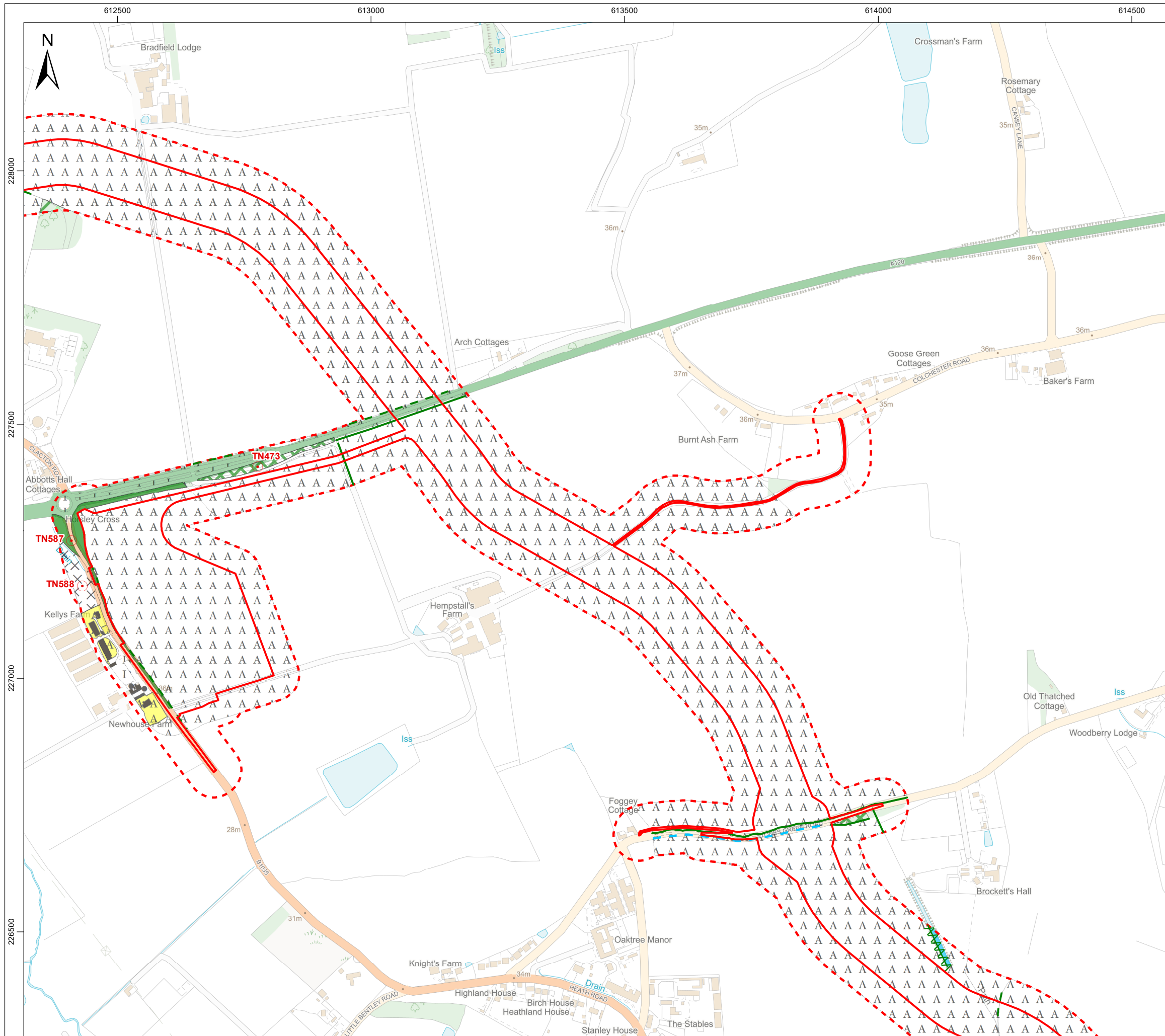
Extended Phase 1 Habitat Survey

Rev	Date	Remarks	Drwn	Chkd
02	31/05/2024	Second issue	FC	GC
01	29/02/2024	First issue	JH	GC

Drawing Number: **PB9244-RHD-ZZ-ON-DR-GS-0356** Figure Number: **23.3f**

Scale: 1:7,500 Plot Size: A3 Datum: OSGB36 Projection: BNG





Legend

- Onshore Project Area
- Habitats and Species Study Area
- Target Note
- Cultivated/Disturbed Land - Ephemeral/Short Perennial
- Buildings
- Bare Ground

Phase 1 Habitat Type

- Intact Hedge - Native Species-Rich
- Intact Hedge - Species-Poor
- Defunct Hedge - Species-Poor
- Dry Ditch
- Broadleaved Woodland - Semi-Natural
- Mixed Woodland - Plantation
- Scrub - Dense/Continuous
- Improved Grassland
- Standing Water
- Cultivated/Disturbed Land - Arable
- Cultivated/Disturbed Land - Amenity Grassland

0 100 200 400 Metres

Data Source: © HaskoningDHV UK Ltd. 2024.
 © Crown copyright and database rights 2024 Ordnance Survey 0100031673. Contains Ordnance Survey data © Crown copyright and database rights 2024.

Drawing Title

Extended Phase 1 Habitat Survey

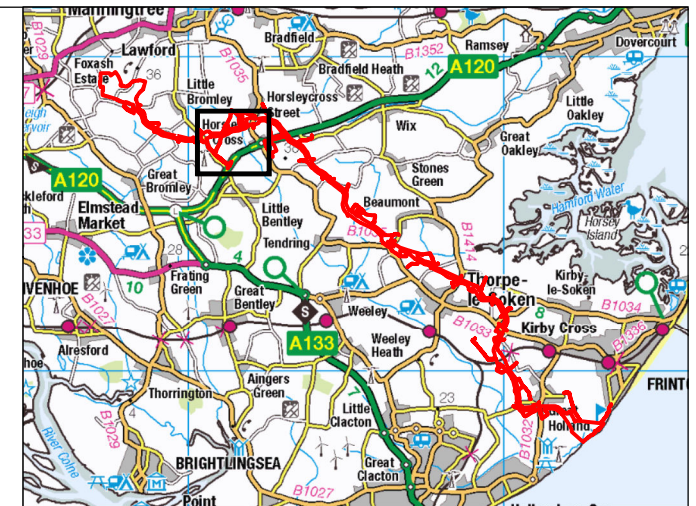
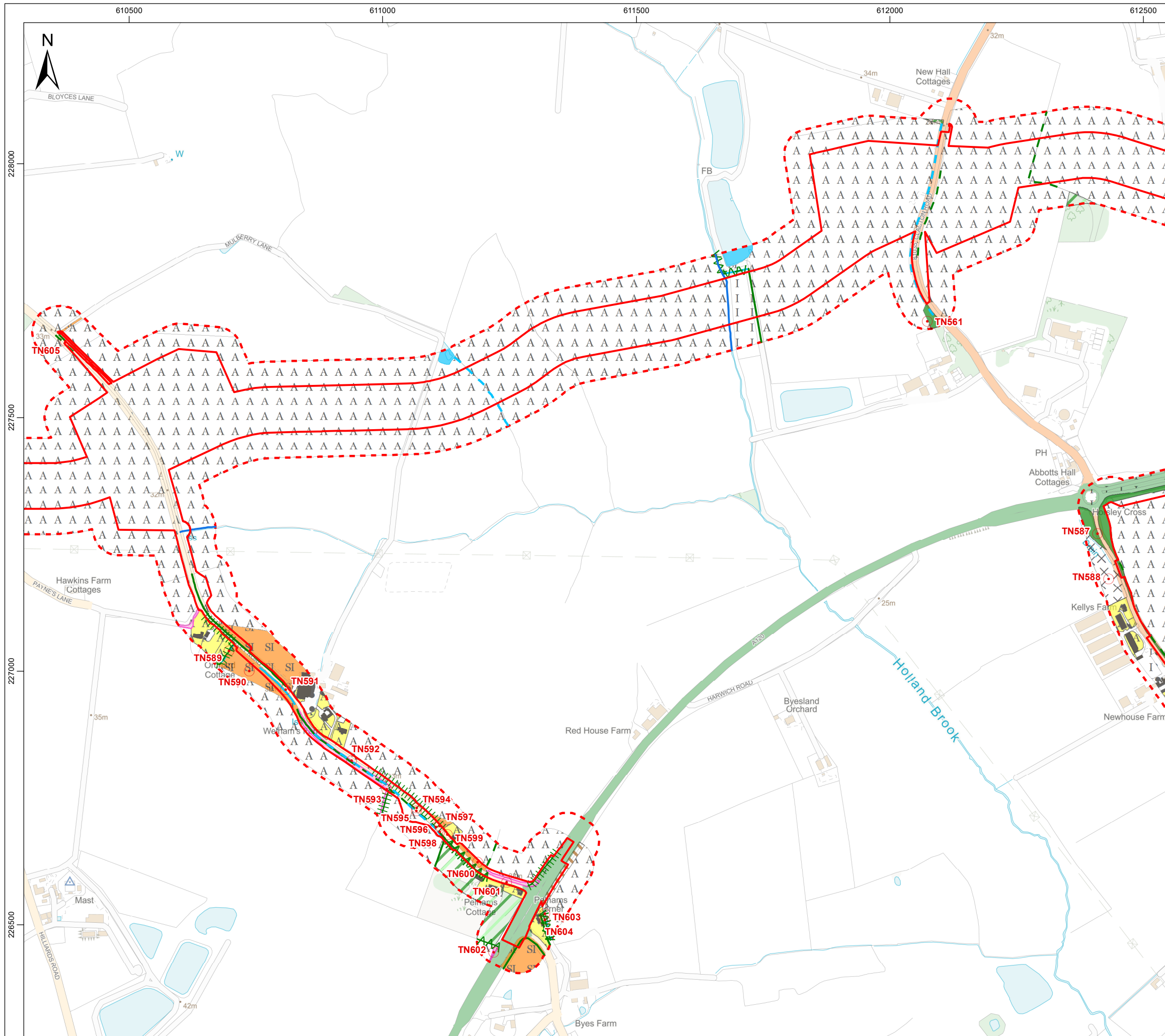
Rev	Date	Remarks	Drwn	Chkd
02	31/05/2024	Second issue	FC	GC
01	29/02/2024	First issue	JH	GC

Drawing Number PB9244-RHD-ZZ-ON-DR-GS-0356	Figure Number 23.3g
--	-------------------------------

Scale 1:7,500	Plot Size A3	Datum OSGB36	Projection BNG
------------------	-----------------	-----------------	-------------------

Royal HaskoningDHV
Enhancing Society Together

NORTH FALLS
Offshore Wind Farm



Legend

- Onshore Project Area
- Habitats and Species Study Area
- Target Note

Phase 1 Habitat Type

- Standing Water
- Running Water
- Intact Hedge - Native Species-Rich
- Intact Hedge - Species-Poor
- Defunct Hedge - Native Species-Rich
- Defunct Hedge - Species-Poor
- Hedge with Trees - Native Species-Rich
- Hedge with Trees - Species-Poor
- Wall
- Dry Ditch
- Broadleaved Woodland - Semi-Natural
- Broadleaved Woodland - Plantation
- Mixed Woodland - Plantation
- Scrub - Dense/Continuous
- Arable Field Margin
- Neutral Grassland - Semi-Improved
- Improved Grassland
- Poor Semi-Improved Grassland
- Other Tall Herb and Fern - Ruderal
- Standing Water
- Cultivated/Disturbed Land - Arable
- Cultivated/Disturbed Land - Amenity Grassland
- Cultivated/Disturbed Land - Ephemeral/Short Perennial
- Buildings
- Bare Ground

0 100 200 400 Metres

Data Source: © HaskoningDHV UK Ltd. 2024.
 © Crown copyright and database rights 2024 Ordnance Survey 0100031673. Contains Ordnance Survey data © Crown copyright and database rights 2024.

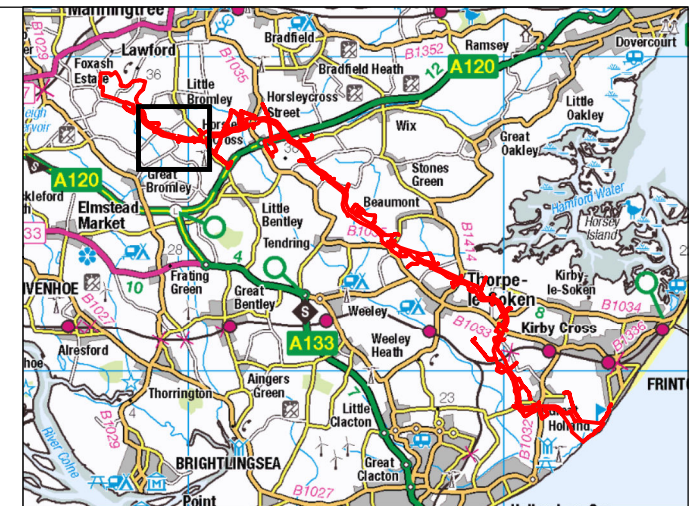
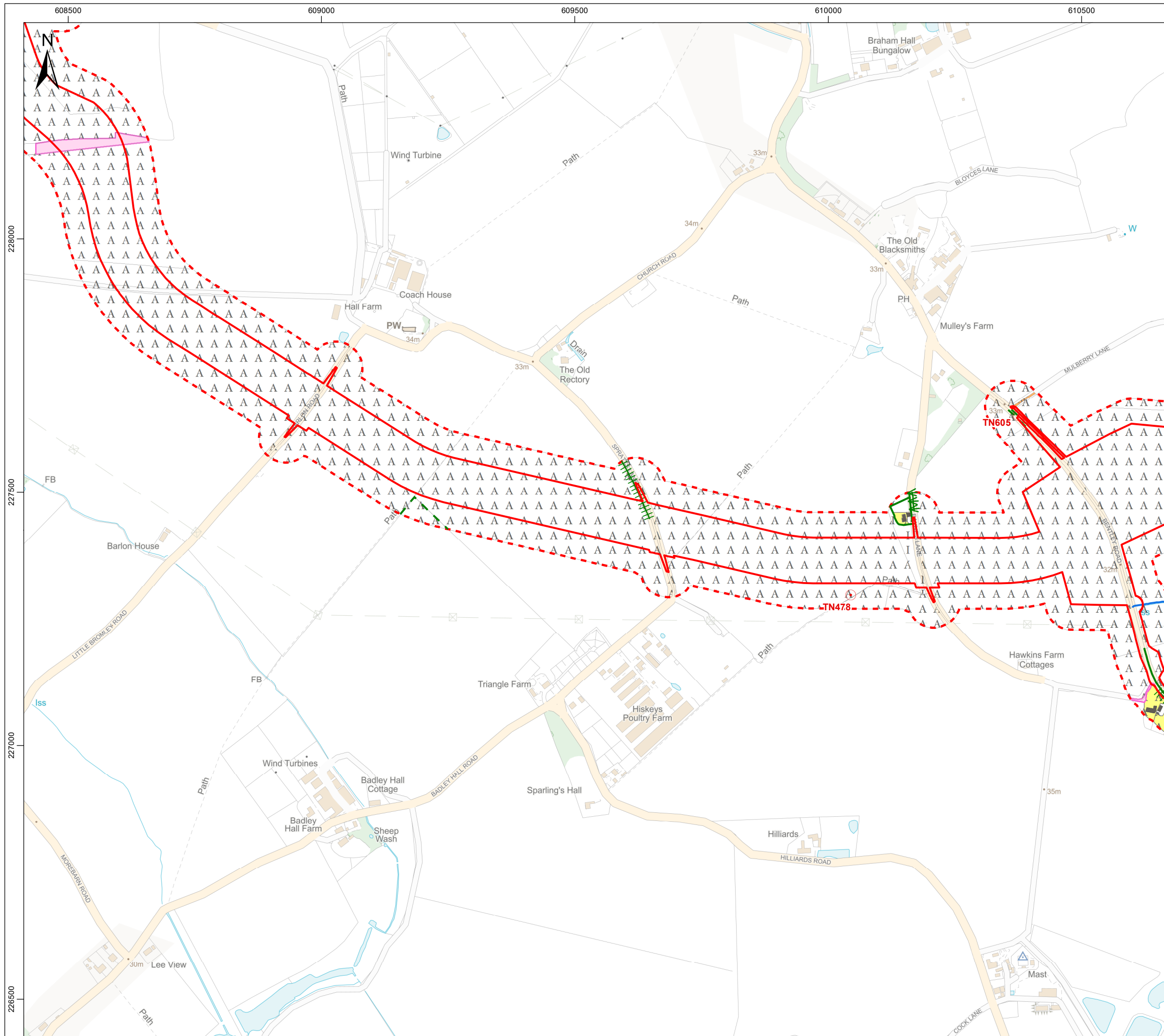
Drawing Title

Extended Phase 1 Habitat Survey

Rev	Date	Remarks	Drwn	Chkd
02	31/05/2024	Second issue	FC	GC
01	29/02/2024	First issue	JH	GC

Drawing Number PB9244-RHD-ZZ-ON-DR-GS-0356	Figure Number 23.3h
Scale 1:7,500	Plot Size A3
Datum OSGB36	Projection BNG





Legend

- Onshore Project Area
- Habitats and Species Study Area
- Target Note

Phase 1 Habitat Type

- Running Water
- Intact Hedge - Species-Poor
- Defunct Hedge - Species-Poor
- Hedge with Trees - Native Species-Rich
- Hedge with Trees - Species-Poor
- Arable Field Margin
- Neutral Grassland - Semi-Improved
- Improved Grassland
- Cultivated/Disturbed Land - Arable
- Cultivated/Disturbed Land - Amenity Grassland
- Buildings
- Bare Ground

0 100 200 400 Metres

Data Source: © HaskoningDHV UK Ltd. 2024.
 © Crown copyright and database rights 2024 Ordnance Survey 0100031673. Contains Ordnance Survey data © Crown copyright and database rights 2024.

Drawing Title

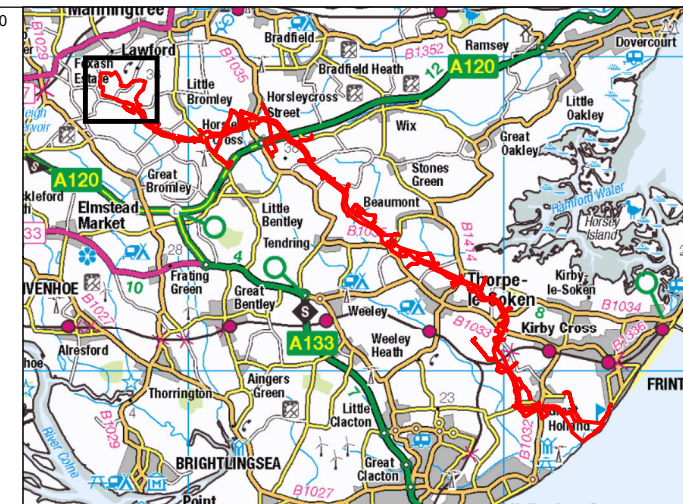
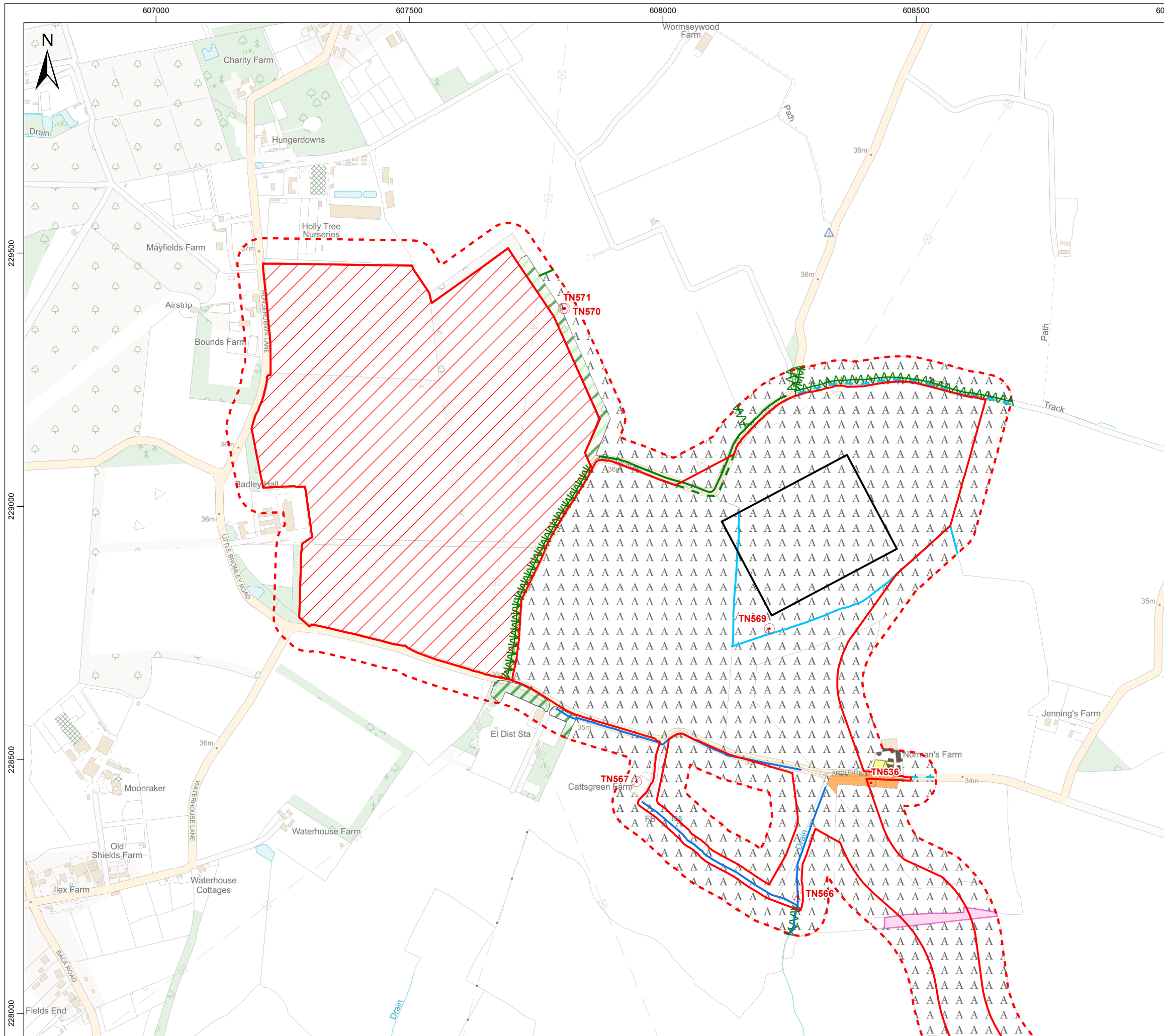
Extended Phase 1 Habitat Survey

Rev	Date	Remarks	Drwn	Chkd
02	31/05/2024	Second issue	FC	GC
01	29/02/2024	First issue	JH	GC

Drawing Number	Figure Number
PB9244-RHD-ZZ-ON-DR-GS-0356	23.3i

Scale	Plot Size	Datum	Projection
1:7,500	A3	OSGB36	BNG





Legend

Onshore Project Area	Scrub - Scattered
Onshore Substation	Arable Field Margin
East Anglia Connection Node (EACN)	Neutral Grassland - Semi-Improved
Habitats and Species Study Area	Improved Grassland
Target Note	Cultivated/Disturbed Land - Arable
Phase 1 Habitat Type	
Standing Water	Cultivated/Disturbed Land - Amenity Grassland
Running Water	Buildings
Intact Hedge - Native Species-Rich	Bare Ground
Intact Hedge - Species-Poor	
Defunct Hedge - Native Species-Rich	
Defunct Hedge - Species-Poor	
Hedge with Trees - Native Species-Rich	
Dry Ditch	
Broadleaved Woodland - Plantation	
Mixed Woodland - Plantation	

0 100 200 400 Metres

Data Source: © HaskoningDHV UK Ltd. 2024.
 © Crown copyright and database rights 2024 Ordnance Survey 0100031673. Contains Ordnance Survey data © Crown copyright and database rights 2024.

Drawing Title


Extended Phase 1 Habitat Survey


Rev	Date	Remarks	Drwn	Chkd
02	31/05/2024	Second issue	FC	GC
01	29/02/2024	First issue	JH	GC


Drawing Number: **PB9244-RHD-ZZ-ON-DR-GS-0356** Figure Number: **23.3j**


Scale: 1:7,500	Plot Size: A3	Datum: OSGB36	Projection: BNG
----------------	---------------	---------------	-----------------














Red lines and shapes on the left edge of the page, possibly representing a margin or a specific annotation.





